


Paradise Lost

the GREAT CALIFORNIA FIRE CHRONICLES

By James W. Lee



California Governor Jerry Brown speaking about the most destructive wildfires in the state's history: "This is the new abnormal, and this new abnormal will continue, certainly in the next 10, 15, 20 years."
Nov. 11, 2018

- Paradise/Camp, November 2018
- Woolsey/Malibu, November 2018
- Lake County, Rocky-River 2015 -2018
- Mendocino Complex, July 2018
- Redding/Carr, July 2018
- Yosemite, July 2018
- Santa Barbara/Thomas, Dec. 2017
- Napa/Sonoma, October 2017

- burned 153,000 acres
- burned 96,949 acres
- burned 171,539 acres
- burned 459,123 acres
- burned 229,651 acres
- burned 97,000 acres
- burned 281,893 acres
- burned 154,654 acres



No Copyright © 2019 by James W. Lee

The California Fire Chronicles First Edition

Please copy, repost, download, print, share and distribute far and wide at will.

ISBN: 9781797668697

Author's Social Media Sites:

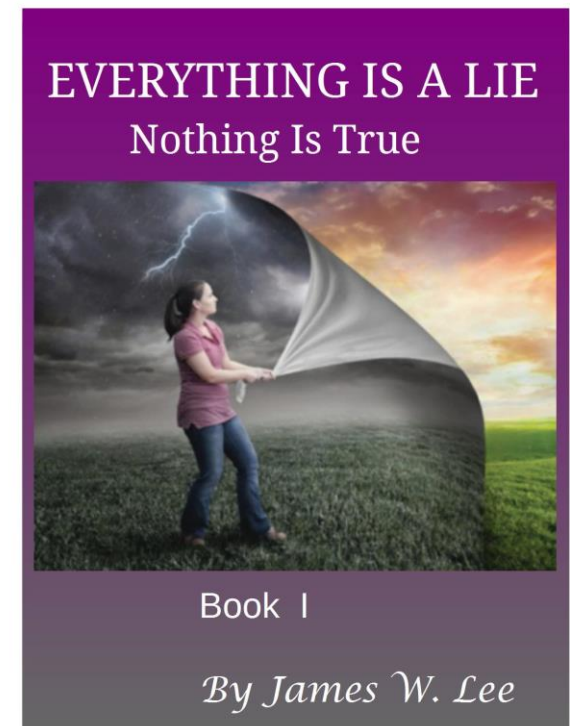
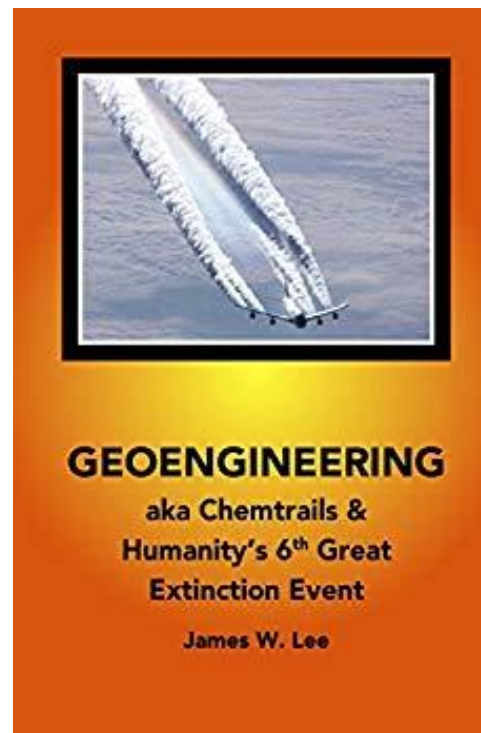
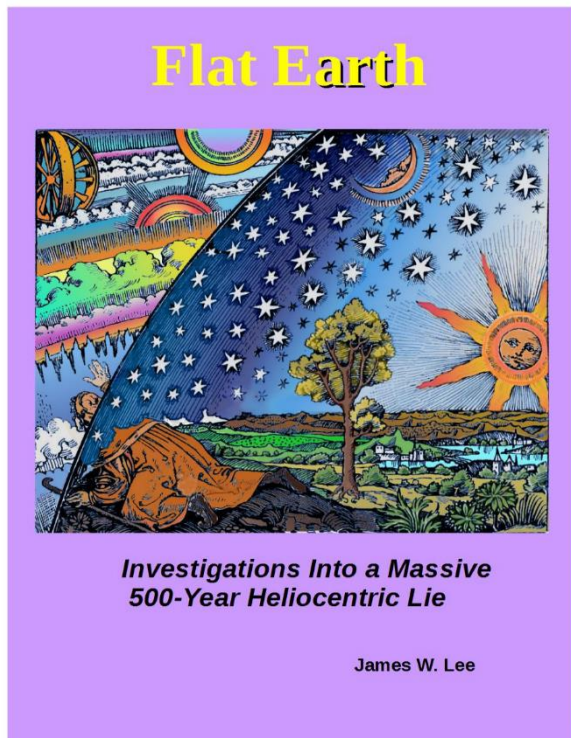
You Tube: Aplanetru3 & (4) WellHealed2

Websites: Aplanetru3.info; Tabublog.com; Wellhealed.life; Avvi.info; Wellnessandwisdom.store;

Face Book: JME LEE

Author's Books:

Fall of 2019



Dedications


This book is dedicated to all who have been displaced and disrupted by the California fires through no fault of their own. They deserve better than how they have been treated by their insurers, their local politicians, their state ‘representatives’, their local & state fire and police agencies, FEMA, and Red Cross.

To courageous retired Fire Captains John Lord and Matt Dakin, who boldly went on social media to discuss the many anomalies, inconsistencies and impossibilities, that are occurring with the California fires when no other government or community service officials had the temerity to do. To date, they are **STILL** the only two experts to speak out, though many professionals are in agreement, in private conversation and do not want to risk their jobs and pensions.

And to **you**, the readers of this books most difficult subjects to comprehend and disseminate. It takes courage, to look at very difficult conclusions to the possibilities that California’s fires were not random or happenstance. It takes will, to want to know the truth, wherever it may lead you. And it takes Love, to heal the wounds from the physical, mental and Spiritual battles we are all facing today.

The first steps to any occulted truths are a willingness to want to know rather than beLIEve, trust and blindly accept the official narratives provided by those in Secret Societies with hidden agendas who care not about your safety, or your well-being.

Meaningful change can only occur when the many are educated, alerted, and informed as to who, what, how and why these “new abnormal” fires are occurring and why the official narratives about the reasons and causes of the fires, and the responses by official in power, are beyond the pale of basic common sense to anyone with eyes to see, ears to hear, and a mind to think for themselves.



Our highest endeavor must be to develop free human beings who are able of themselves to impart purpose and direction to their lives. The need for imagination, a sense of truth, and a feeling of responsibility—these three forces are the very nerve of education.

— Rudolf Steiner —

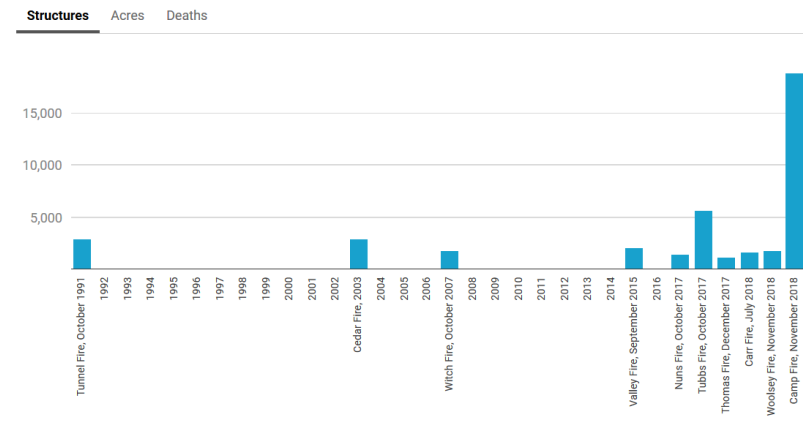
AZ QUOTES

Introduction

“These fires are not the new normal; this is the new abnormal. And this new abnormal will continue certainly in the next 10 to 15 to 20 years. Unfortunately, the best science is telling us that dryness, warmth, drought, all those things, they’re going to intensify.

We have a real challenge here threatening our whole way of life, so we’ve got to pull together”.
~ **California Governor Jerry Brown**

Top 10 Most Destructive Fires in California History, Charted



On the night of October 8th, 2017, I had just settled into bed about 10:30 pm. Winds had been calm, weather was in the mid 80’s during the day and no change in weather had been forecast.

Outside my bedroom window stood 60 ft. tall Redwood trees. Before I fell asleep, I heard the redwood trees swaying about due to some unforeseen wind. It takes quite a bit of wind to make these Redwood trees sway about, so it aroused my curiosity.

I went out to the backyard to try and understand where the sudden winds were coming from when I saw two blue pulsed flashes in clouds to the North and East of me. The clouds just lit up and then the winds continued to kick up. I promised to look into the cause in the morning but was suddenly awakened from my sound sleep at 4 am by my neighbor, Kevin, who told me there was a fire coming our way and we were being told to evacuate the area.

I arose, gathered a few belongings in the haze of the middle of the night, and got in my car. “Damn” I thought to myself, “I have only a ¼ tank of gas!”. I then went down the nearby Union 76 gas station to see over 40 cars, with their engines off, sitting in line, waiting for gas, in a blacked-out gas station at 4:30 am on October 9, 2017. I then headed west to the Pacific Coast as all gas stations had dozens and dozens of cars just sitting, waiting, to get fuel to bug out of east Santa Rosa to head west away from the approaching fires.

Traveling along highway 12 to Sebastopol, a line of cars inching forward, highway 101 was closed to the north and grid lock kept cars from entering highway 101 to the south, so I continued to west. Local radio news stations were reporting how homes were being destroyed by the fires to the north, yet I could see no flames or any trees ablaze behind me.

I finally made it to the edge of the Pacific Ocean where many others were pulled over and parked waiting. I parked next to a large white van. I spoke with those in the van and they said they had fled to the coast from Napa County. They had been attending a pro golf tournament that weekend at the Silverado Golf Course where top players like Phil Mickelson had been competing.

They told me that around midnight the power had gone out in the middle of the night at the Silverado Resort Hotel. The electronic doors to their rooms were inoperable and the staff of the hotel had to resort to throwing glow sticks down the corridors so those that could get out of their rooms could see the exits. Three men, including one who had left his gold medal he earned in Greco Roman wrestling, told me they had to break the windows on their 2nd floor hotel room and jump out to the ground to flee because the electronic doors were inoperable and fires were reported to be nearby.

Others told of winds whipping up fiercely around Napa County, as early as 3 pm on Sunday, October 8th. I finally found a gas station and went out and bought several 5 gallon gas containers, filled them up, and went back along Highway 12 to help stranded motorists who had run out of gas and were walking west, as the reddish/orange glow could be seen all across the eastern slopes towards Napa and Calistoga. There were no police agencies or fire trucks to be seen.

FEMA had decided not to send out an evacuation alert because they said that they ‘did not want to cause a panic’ with everyone fleeing Napa and Sonoma Counties all at the same time. Several cell phone towers also allegedly were hit by the fires causing losses of cell phone coverage. In fact, the entire emergency warning system controlled by FEMA was turned off on purpose, likely costing many lives.

“In Sonoma, where Cutting was stationed that night, emergency managers said they decided against the federal wireless warning system. County emergency manager Chris Helgren said he was worried the notoriously imprecise system would trigger a countywide panic”.

The same non-notification by federal, state and local emergency agencies occurred during the Paradise fires. PG&E shut off their fire monitoring cameras where the fires allegedly began above the Concow dam, and local police told residents that the fires were not nearby as late as 9 am on November 8th, 2018, and told shelter in place on that fateful morning.

In Santa Rosa, about mid-morning on October 9th, I went back to my rental unit to gather my things but there was no imminent threat of a fire, though other areas nearby were totally obliterated and destroyed to the north in Coffee Park and Fountain Grove up the road just a couple miles due north.



The image shows a screenshot of a website. At the top left is the logo for 'gt government technology'. To the right of the logo is a navigation menu with links for 'MAGAZINE', 'NEWSLETTERS', 'EVENTS', 'PAPERS', 'NAVIGATOR', and 'SEC'. Below the navigation menu is a horizontal bar with several categories: 'Cybersecurity', 'GovTech Biz', 'Emerging Tech', 'Cloud', and 'Gov Ex'. Below this bar is a banner for 'KOVARUS Integrated IT Expertise' and 'DELL Technologies' with the tagline 'The Right Partnership for State, Local, and Education' and a 'LEARN MORE' button. Below the banner is the text 'JUSTICE AND PUBLIC SAFETY'. The main headline of the article is 'California Wildfires Highlighted the Failures of Emergency Notification System'. Below the headline is a sub-headline: 'Systems that should have warned residents of impending danger failed when they were needed most.'

The high winds that had come out of nowhere in the middle of the night, with zero forecast ahead of time, had now all but abated to less than 5 mph, but still I could see no flames, no ridges on fire and very, very few fire trucks coming and going. Two days later we were told to evacuate again, as the fires now could be seen coming from the eastern ridges. Helicopters were seen but NO aeroplane fire suppressing planes were scene over the days of the fire. None.

I had taken my cameras and surveyed Coffee Park and Fountain Grove up the road and could not understand what I was seeing. Homes in these middle-class suburbs were completely torched to the base foundation ground, with only BBQ's and some brick fireplaces still in tack with gas pipe flames flaring all about in an eerie war zone type scene. Cars in driveways were just shells, but brush and trees next to the former homes were green and largely untouched. People were milling about, hands over mouths, dogs looking for their owners, and a couple of local police helping to direct traffic to and fro, but the fire had come in the middle of the night, destroyed the entire suburb and then just abated, leaving the adjacent areas untouched.

This was so strange, yet I had seen this type of activity before while watching a video about a "Beast" fire that had occurred the year before, starting on May 1, 2016, in Ft. McMurray, Canada, outside of Alberta. Nicknamed "The Beast Fire" for its size and ferocity, the fire was the costliest insured natural disaster in Canada's history. The Beast Fire had started as a one-day fire and amazingly, kept going for almost three months before being declared officially "out" 15 months later. Over 2500 homes were destroyed as well as cars being torched, yet many homes directly adjacent to fire destroyed buildings were miraculously untouched from the Beast. It seems this fire had an agenda and mind of its own to hit some homes and spare others, and I was seeing this exact same scenario here in Santa Rosa.

Cal Fire Chief, Ken Pimlott, some 9 months later, identified only 13 of the 170 fires that had begun spontaneously in 9 different counties in Northern California. Some two years after these fires, Pacific Gas and Electric (PG&E) were blamed for these 13 of the 170 fires. Cal Fire has never bothered to even try to identify how the other 157 fires started in the middle of the night on October 8th, 2017, except in Calistoga, said origins of the Tubbs fire, started by a lone private utility pole weakened by woodpeckers, as the official story.

PG&E has been absolved of any criminal charges by the local District Attorney of Sonoma County, even though they were cited for gross negligence and fined billions. No corporate executive ever get prosecuted for corporate crimes! Just days after the company had filed for bankruptcy, due to liabilities form the fires, and had their stock cratered some 80% due to potential liabilities, 3 major banks provided some \$ 6.5 billion to help them. The next day, PGE stock roared back 72%, making the banks exponential profits.

Three days after the fires in Santa Rosa, Darius Anderson, founder of the Sonoma Media group and owner of the local Press Democrat newspaper, created the "Rebuild North Bay" project. Within just a few days, he then "tapped" James Lee Witt, a former FEMA Director during the Clinton Administration to come in to run the Rebuild North Bay project.

James Lee Witt owns several disaster, for-profit, capital firms in his private life. One of his companies Witt offers a full range of crisis and emergency management solutions to help private and public organizations prepare, respond, and recover before and after catastrophic events. This includes profiting from manmade and natural disasters including Hurricanes Maria, Irma, Harvey, Katrina, Rita, Ike, and the Deepwater Horizon explosion in the Gulf of Mexico.

In December, Witt Associates merged with O'Brien's Response Management, a Louisiana-based crisis and emergency management firm, that was a unit of Seacor Holdings (CKH stock symbol), to form Witt O'Brien's. The combined corporation is headquartered in the District, but its largest office is in Houston. It also has offices in New Jersey, Washington state, Alaska, Arkansas, California, Florida, Brazil and the United Kingdom — chosen specifically because they're either prone to typhoons, hurricanes and earthquakes, or for their proximity to the oil and gas industries.

Seacor Holdings Witt O'Brien disaster capitalist division made \$15 million in the 4th quarter of 2017, from cleaning up, literally, from Hurricane Harvey that hit Houston, Texas on mid-August of that year.

James Lee Witt more recently founded a corporation called EB5 Global Management, LLC, which seeks to capitalize on a controversial U.S. law that grants fast-track permanent residence status to foreign nationals in exchange for large investments in American development projects. The company has offices in Washington, D.C., and Little Rock, Ark., and was registered in Delaware in August 2015.

According to its website, EB5 Global Management sets out to "form, fund and manage special purpose limited partnerships to loan money to companies creating jobs in the United States. We align the capital requirements of domestic developers and entrepreneurs with the immigration goals of our EB5 investors."

Witt's firm accomplishes this goal by "coordinating the investment of foreign capital into development projects that are located within the United States in conformity with the requirements of the EB-5 Visa Green Card Program."

EB-5 visas are granted to foreigners who make investments of at least \$500,000 in areas with high unemployment or at least \$1 million everywhere else, in exchange for a guarantee of 10 full-time jobs for every million dollars invested. Since its inception, the EB-5 program has been used to finance hotels, retail space, housing projects and numerous Las Vegas casinos. Regionally, the \$6 billion Treasure Island development project now underway in San Francisco was undertaken with EB-5 loans provided to the Lennar Corporation, the nation's second-largest homebuilder.



Rebuild North Bay is a 501(4)(c) non-profit initiative launched by Darius Anderson, a prominent Sacramento lobbyist and real estate investor based in Sonoma who is also the managing partner of Sonoma Media Investments, the newspaper group which owns the Press Democrat. Anderson's lobbying clients on record with the state of California include Station Casinos, a Las Vegas corporation that manages the Graton Rancheria Casino in Rohnert Park. He also lobbies for Tesla General Motors and CannaCraft and Robertson's Ready Mix, one of the nation's largest concrete firms, which is owned by the Mitsubishi Materials Corporation.

Anderson's Kenwood Investments is a key development partner behind the 'eco-friendly' Treasure Island project now underway. According to an August 2017 EB-5 project database compiled by the Center for Real Estate Finance Research at New York University, the Treasure Island development is funded, in part via \$155 million in foreign loans provided to the Lennar Corporation to build a new community of 8,000 homes and hundreds of thousands of feet of new retail space.

Darius Anderson is also an active PG & E lobbyist, while James Lee Witt continues to expand his disaster capitalist enterprises with the many more of the fires in California over the past two years, including the proclaimed, "Greatest Fire in California History" that occurred on November 8th, 2018 in Paradise, California which completely levelled to dust, some 19,000 buildings.



In addition to all the capitalist players that profit from disaster is Robert Steele, who was President of the Board of Directors for the local Redwood Credit Union bank in Sonoma County. Redwood Credit Union celebrated taking in over \$32 million for disaster relief from caring people directly after the Santa Rosa fires in the fall of 2017. Robert Steele has been a volunteer RCU board member since 1999, and is the executive product director of Underwriting Integrity and Solutions with Allianz Global Corporate and Specialty in Petaluma, CA. He has worked in the insurance industry for forty years.

One of Allianz Global's main revenue streams they call "Business continuity: Managing disaster and disruption." So, it can be presumed that Mr. Steele, as well as the other major capitalist disaster players that have associated themselves with the Santa Rosa fires, have/are profiting greatly from the continuing California disasters that are now the "new abnormal".

None of the hundreds of victims I have spoken with from the Santa Rosa, have seen one penny of relief from Redwood Credit Union but were offered low rate loans of 2%, collateralized against their lands, to help assist them after they had lost their homes and all possessions literally overnight. Not one had said that they received any free money or help.

The hottest forest fires only reach temperatures of 1472 F degrees, yet homes were "dustified" to just ashes, melting granite, stone, iron and steel but many BBQ's remained untouched. Cars were completely torched to their core, engine blocks in some, gone completely. For these events to occur, temperatures would have to have been upwards of 2500-3000F to melt over time, but the dense metals were dustified in a matter of minutes, just like the three towers of the World Trade Center on 9/11/01.

In addition, trees were left untouched, baseball fields carved with direct energy straight lines through them while plastic mailboxes and garbage cans left untouched. Also, these new "abnormal" fires would torch several homes on a street yet leave others completely unscathed and unharmed, as well as trees and shrubs directly adjacent to the torched homes.

Fast forward to 3 months after the Paradise, California fires that began on November 8th, 2018. Cal Fire Battalion Chief of the San Mateo/Santa Cruz Division, John Martinez, released an 80-page report declaring the Tubb fire, here in Santa Rosa, began due to a fallen private telephone pole weakened by woodpeckers! Woodpeckers!!! He also embraced the new “Fire Ignition Theory” which sets much of the blame for home and car destruction caused by fire embers entering in the homes causing gas explosions. Now California has made new requirements on all new homes being built that the must have solar panels and are banning gas from being used to build new homes. All new homes will be electric from now on, making home building costs skyrocket, furthering the homeless plight in California.

Estimators say that 97% of homeowners who lost everything did not carry enough insurance to cover the costs of rebuilding their homes. Toxic benzene was found on the torched lands, as well as in Paradise, while many first responders are finding extremely elevated levels of mercury in their systems as a direct result of the fires as well. (See Epilogue)

Homeowner insurance companies have now been allowed to let lapse policies because then Governor Jerry Brown declared that the fires are the new “abnormal” and will continue to increase in intensity for “the next 10, 15 to 20 years.” The term “abnormal” relieves insurance companies from having to provide insurance, since abnormal is an “act of God” and insurers presumably cannot predict unpredictable events.

Amazon has announced that it is entering the homeowner’s insurance business and will require many new restrictions and additions necessary to attain a homeowner policy including installing home surveillance systems, including Nest and Alexa.



As you will learn in this book, the hundreds of fires combusting out of nowhere, and many times, for no reasons even explained, are being set deliberately, sorry to report, truth be told. Many will dismiss the evidence and want to beLIEve that the government is working for them and their needs when in fact the powers behind the masks are furthering their stated goals of the Agenda 21, 2030 and 2050 build out where lands are returned to the wild, people are moved into ‘stack n’ pack’ city residences and the USA becomes the manufacturing capital, (think China), to the newly targeted debt countries of Brazil, Russia, India, China and South Africa (BRICS).

My dear friend, and investigative researcher extraordinaire, Deborah Tavares, who lives in Sonoma County, predicted this exact fire scenario in her You Tube video titled in November of 2011, “Plans to Burn Up Northern California”. And she was spot on in her assessments and predictions, which are no occurring, nearly a decade later.



Rosa Koire, another amazing activist, wrote a must-read book titled, “Behind the Green Mask” in 2010. She chronicles her experiences with non-local and out of county agencies, some being foreign national corporations masking as local agencies, infiltrating and influencing local government policies in Santa Rosa as part of a much larger world-wide agenda. She relates her findings to the documents of the United Nations Agenda 21, about policy and goals for the 21st century by the ruling elite, as well as Agenda 2030.

These agendas set forth working policies to get people into much smaller residences, reclaim over 80% of the United States alone as wildlands, and put most of the population into stack n’pack homes as small as 250 sq. feet of living space.

Tiny homes are being built all along the SMART railroad line in the North Bay of California. The military designation for “SMART” is Secret Militarized Armaments in Residential Technology.

Additionally, Santa Rosa, or “Satan’s Rose”, is home to the nearby Bohemian Grove where the uber elite come every July to parade and commit sacrifice to Moloch, the Owl, including heinous acts of ritual abuse since the early 1900’s. Most US Presidents have attended Bohemian Grove at one time or another as seen here.



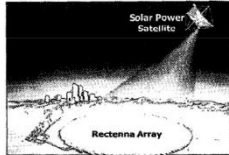
Bohemian Grove: Two future US Presidents, Richard Nixon & Ronald Regan sat round the table in the camps 'Owl's Nest' (circa 1967) & worshipping The Owl Statue 'Moloch'

Paradise, California seems to be the long-term targeted area for the elite to make camp in their “Grand Design” to take over California for her resource rich lands and scenic beauty. Many of the fires occurring up and down Northern California are occurring along the newly planned “Great Redwood Trail”. This ‘trail’ planning is a proposed 300-mile railway line, being sold as biking/hiking trail, all the way to all the way north to the Oregon border. The occulted purpose of the railroad line, using industrial gauge rails, is to use California’s vast resources for extraction and sold overseas to build out the rest of the world now.

There are also well plans well underway to dam up a huge swath of the California basin with 8 mega-dams. Funding for these huge project began with voters “approval” on the November of 2014 ballots. Over \$500 billion has been estimated for the cost of the mega project. These mega dams are planned to drive the all-electric world planned by the wealthy elite where all our power will come from electricity as the dams will generate hydro-electric power. This dovetails with stated plans for all electric cars and homes for Californian’s future.

Elon Musk has stated that all 5G wireless connections are to come from high altitude platforms (HAPS) beamed down to Earth. Also, within a decade, according to plans by those that control our power, plan to run all electric cars and homes with radio frequency wifi from these same HAPS. This is a major reason why the big solar panel push is going on to get all new homes running on solar panels and eliminate gas for home energy needs. Once all power is beamed from above, they will control the entire power grid of the world, as predicted in the movie “Bladerunner 2049” in its opening scene.

What is Space-Based Solar Power (SSP)?

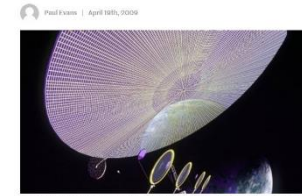


- Capture solar energy using satellite
- Convert electricity to microwave frequency
- Beam to Earth using transmitter
- Collect and convert back to electricity using rectenna

Rosenbeck, C.T. and K. Chang. IEEE Antennas and Propagation Magazine, 2005. 47(4): p. 67-72.



PG&E signs up for 200 MW of baseload space solar power



The giant disk is a power generator, harvesting energy from the sun for a variety of uses back on Earth. Such space-based solar power generators have many applications, not just on Earth, but also in space. Two small solar panels could power a communications...

Since the fires in Northern California beginning in the fall of 2017, PG&E, the same ones who are said to have caused the deadly fires across the northern state, are now entrusted, and empowered, to turn off all of our power, at their discretion alone. Their mandate to shut off power is if future winds get above GUSTS of just 20 mph, on what are being called, “Red Flag” days, they will shut off power. On Oct 16, 2018, they shut off the power in Calistoga for 5 days, and now say that power shut-offs will last five days or more. And, in Mendocino, as of the summer of 2019, we are being told that our power may be shut off up to 15 times this fire season for a total of 80 days while water agencies are scrambling to buy back up generators to keep water flowing.

It goes without saying that no one is going to know exactly when the shutoffs are going to occur for two reasons. PG&E has the sole authority, as established by the state legislature and California Public Utilities Commission (CPUC), to make the decision. And secondly, the decision to cut the power is a highly subjective assessment of multiple factors including relatively minor wind gusts of 20 mph.

But there are also other issues of concern. Because of the expense, most small, rural water districts don’t have backup electrical power on site, therefore, they have to rent large portable generators of sufficient electrical output to operate water system pumping systems. Rural counties like Mendocino County where I live, have nowhere near the quantity of portable generators available to rent to all the affected public and private sector entities in the event of a five-day or longer power shutdown.

Rural county water supply agencies are now operating on a 24/7 schedule much of the time, and it is very costly to do so. Prior to PG&E’s “Public Safety Power Shut Off” program, these agencies operated during high water consumption months — June through October — from the hours of 6 p.m. to 12 noon the following day. Those hours were PG&E’s “off-peak” electrical rates. Peak rates are billed for electrical usage during the noon to 6 p.m. period. Those peak rates are approximately four-times the cost of off-peak rates.

The new reality for our water district is the only way we can meet our public safety obligation, given the total uncertainty surrounding when PG&E will cut off electricity, is they must now operate during the most expensive hours of the day, costing all more for their water supplies.

PG&E is now making new money off the backs of water districts that are forced to pay outrageously inflated electrical rates because we take our responsibilities seriously to protect the public health and safety of our customers, while that company is rewarded with not one but two public bailouts in consecutive years by the state legislature for its negligence, mismanagement, incompetence, and putting its interests above all else? Something, as they say, is wrong with a picture that rewards PG&E for what is nothing less than monstrous behavior.

Sonoma County PG&E power shut-offs to address wildfire risk may last days



Lineman contracted through PG&E work to dismantle a large utility pole on Trenton Road in Forestville on Monday, October 29, 2018. (BETH SCHLANKER/The Press Democrat)

WILL SCHMITT
THE PRESS DEMOCRAT | August 3, 2019, 10:23PM | Updated 12 hours ago



It's all about the power. The power to control all and to further their well stated agenda's unless we all awaken and alert and educate ourselves, our family and loved ones, and our community and stop saying what we don't want to change, but what we do want for our collective futures.

They achieve their goals through Order out of Chaos. As the Chinese say, crisis leads to opportunities as well.

We can use their disorder to establish our own rules, guidelines, agreements and community support, IF, and only IF, we all get back to the gardens, clean our water and find our own sources of healthy fresh water, and generate our own power and electricity, as much as possible. Because most have no idea, or seem to even care, where their food, water and power come from, they are beholden to the system that is creating the fires, the floods, the earthquakes and the massive debt load that is, by far, the largest in world

history. The eminent collapse of the economy due to the massive \$23 trillion current debt, and several trillion dollar obligated debt, will exacerbate the affordability of homes and the ever increasing homeless problems here in California and beyond.

Please share this book with all. Please speak out and be heard because they cannot unhear you. Please seek what it is you want for a better world for you, for your loved ones, and all Life in the world, and create, re-create, and share, because sharing is caring. Act, because inaction is deemed more deadly than error. And Love! Love will conquer all hate; hate cannot conquer Love. Don't hate the hater's and give away your power. Only light can end darkness, darkness cannot extinguish your light, unless you give in.

Never give up, never give in. Become the Author of your own Authority. Tag you're it.

Namaste,

James W. Lee

August 9, 2019

Prologue

IT WAS A PLEASURE TO BURN

IT was a special pleasure to see things eaten, to see things blackened and changed. With the brass nozzle in his fists, with this great python spitting its venomous kerosene upon the world, the blood pounded in his head, and his hands were the hands of some amazing conductor playing all the symphonies of blazing and burning to bring down the tatters and charcoal ruins of history.

With his symbolic helmet numbered 451 on his stolid head, and his eyes all orange flame with the thought of what came next, he flicked the igniter and the house jumped up in a gorging fire that burned the evening sky red and yellow and black. He strode in a swarm of fireflies.

He wanted above all, like the old joke, to shove a marshmallow on a stick in the furnace, while the flapping pigeon-winged books died on the porch and lawn of the house. While the books went up in sparkling whirls and blew away on a wind turned dark with burning. Montag grinned the fierce grin of all men singed and driven back by flame.

He knew that when he returned to the firehouse, he might wink at himself, a minstrel man, burnt-corked, in the mirror. Later, going to sleep, he would feel the fiery smile still gripped by his face muscles, in the dark. It never went away, that smile, it never ever went away, as long as he remembered.

FAHRENHEIT 451 by Ray Bradbury

The temperature at which book-paper catches fire and burns

Preface



ON the Morning of November 8th, 2018, the ‘Greatest Fire in California History’ began in Paradise, California. Paradise is located next to Chico, California at the base of the foothills of the Sierra Nevada Mountains in Butte County and about 40 miles northeast of the state capitol, Sacramento. 19,000 structures were destroyed in this completely unpredicted, or forecasted “fire” event, 86 said to have died and 52,000 said to have evacuated from Paradise that fateful day, according to major news sources like the New York Times and CBS news.

Paradise was locked down for one month by militarized police and the National Guard before anyone could access their lands to see if their homes still stood or not. To a person interviewed by me, no one received any warning to evacuate that morning, in fact, many were told to “shelter in place” by the local Paradise police dispatcher when they called to ask about their safety.

When residents tried to flee down the two roads leading west, away from the oncoming fires, they were stopped by non-local police. Nearly all interviewed said that they saw but only “one or two” fire trucks throughout the whole day. Many escaped through backroads, yet many more than being reported ever got out alive.

The same type of “never before seen” fires occurred the past two years in Northern California, including the counties of Napa, Sonoma, Mendocino, Placer, Humbolt, Solano, Colusa, Yolo and Lake. Yet fire investigators have failed to state causes of many of these fire to date.

The Tubbs fire, in Santa Rosa, California, has been determined to have begun by a “fire ignition” on a private power line in Calistoga. The power pole said to have been compromised by woodpeckers, helping to cause the weakness in the private power pole. The report, a year after the fire, was authored by the Battalion Chief of the Cal Fire San Mateo-Santa Cruz Division, one John Martinez. Oddly, no one in the Cal Fire Santa Cruz Division knows John Martinez or where the 80-page concluding report can be found online or in print. Also, Bennet Lane, in Calistoga, showed no signs of fire ignition anywhere!

Cal Fire now is saying that the fires caused a new type of “fire ignition” event causing “sparking embers” that somehow got inside of many homes, where many homes torched to ashes, while others remained next door untouched. This “new abnormal” of fire theories inside the homes will now require all electric home and appliances to be used on new homes built. No more gas for homes. The laws to make all-electric homes is already being legislated in Santa Rosa and Berkeley and beyond.

In addition, all new rebuilds, and new homes to be built, will require solar panels on roofs, battery back-up garage door openers, restrictions on water use, and requirements on greater defensible space clearings. By 2022, water restrictions for Californians will be limited to 55 gallons/day or a \$1,000 fine per day, can be issued. The imposed water restrictions will apply whether we have substantial rains or a prolonged drought.

Additionally, former Governor Jerry Brown mandated that all California counties establish local agencies to regulate, monitor, and eventually tax, private water wells. Failure to register and report results in a \$500/day fine by the county.

All driving up the costs to rebuild, for those that can afford to rebuild. Sadly, in Sonoma County, some 97% of those who lost their homes cannot rebuild because their insurance policies do not cover enough to rebuild. In addition, toxic Benzene, a fuel bi-product, was determined to have been found in the burned-out lands, further delaying any rebuilding for the thousands and thousands who lost everything.

In Paradise, the county says that it will take two years for water to be available. According to the cleanup crews, many of the burned lots won't be ready for new construction until next year. Roughly 11,500 homes burned in Paradise — or 90% of the total. The local water agency doesn't expect to deliver clean water again to much of the town for two years, because of fire-contaminated pipes. California law mandates that all new development include safety features like fire-resistant roofs and heat-repellent windows, like that would of prevented homes from being torched to the ground, through iron, granite and steel the fires burned.



Like in Paradise, like in Malibu, like in Redding, like in Mendocino and Lake counties, those in Sonoma County have received little to no help from Red Cross, United Way, FEMA. Local agencies, like the local Rebuild North Bay Project, of the main local Redwood Credit Union Bank, who took in \$32 million dollars to help the victims of the Santa Rosa fires, seem to have given out any monetary aid to victims in our communities.

Most are learning about the YOYO world we now live in where You're On Your Own, when it comes to getting assistance to rebuild or to find shelter after losing everything.

Meanwhile, the homeless have increased exponentially in these areas due to annual 10% rental price increases due to shortage of available housing.

American Red Cross Fails to Give Hurricane Harvey Victims Promised Aid

By Eric McAdams | September 20, 2017 | 11:53am
 Photo by Erich Schlegel/Getty

POLITICS > NEWS > HURRICANE HARVEY

f Share
🐦 Tweet
📄 Submit
📌 Pin



streets.

Homelessness is occurring in many states of the US even as Wall Street stocks are hitting all-time record highs entering the fall of 2019. The incredible, never before seen *Current* debt load the US government has allowed to be created since the market crash of 2008, is over \$23 Trillion! This dwarfs the debt of the Great Depression of 1929 by a factor of ridiculous. Add onto the US current debt, the \$280 Trillion *Obligated* debt (Social Security, Medicare, Federal Obligations, Derivative Debt load, etc.), and you are seeing the Mother of All Bubbles being created.

Extreme surveillance and monitoring systems (Alexa, Nest, ect.) are now willingly invited into homes in many homes recording, photographing and filming all activities in people's homes to be used for self-monitor and control when the economy collapses, and the public becomes unruly. Remember, rules are made by the Rulers, not the silent majority with no voice.

I witnessed the same type of disaster capitalism at work when I went to visit the victims of Hurricane Harvey in Houston during the floods in the fall of 2017. Red Cross had taken in over \$425 million dollars in donations and not one person, out of the 50 or so I interviewed had gotten any assistance from Red Cross services.

Local city councils continue to neglect services for the displaced and homeless while permits to rebuild are delayed and pushed back keeping land owners from rebuilding as homeowners insurance coverage for their losses are lapsing, meaning homeowners still owe monthly mortgage payments even though they have no home to live in!

Additionally, many are buying RV's and living in them on the streets of many cities in California while lawmakers are passing legislation banning people from sleeping in cars at night and parking on the

Rise In Number of Homeless Children



7 SAN DIEGO Home News Weather SportsWrap Entertainment ... LIVE TV 70° Connect

The so-called "Van-lifers" and homeless people living out of their vehicles have a new law to follow in San Diego County.

On Tuesday, the San Diego City Council approved the mayor's new proposed ban on San Diegans sleeping in their vehicles in a 6-3 vote. The new ban on vehicle habitation prevents people from staying in their vehicle where overnight parking is not allowed, including outside businesses, near the beach and on city streets. Faulconer's proposal also included the expansion of designated parking lots for those who sleep in their cars.

"It's definitely a step in the right direction," said Bebe Pearson, whose mother-in-law owns a home along Sunset Cliffs. "We are very happy just because, again, of all the things we have seen."

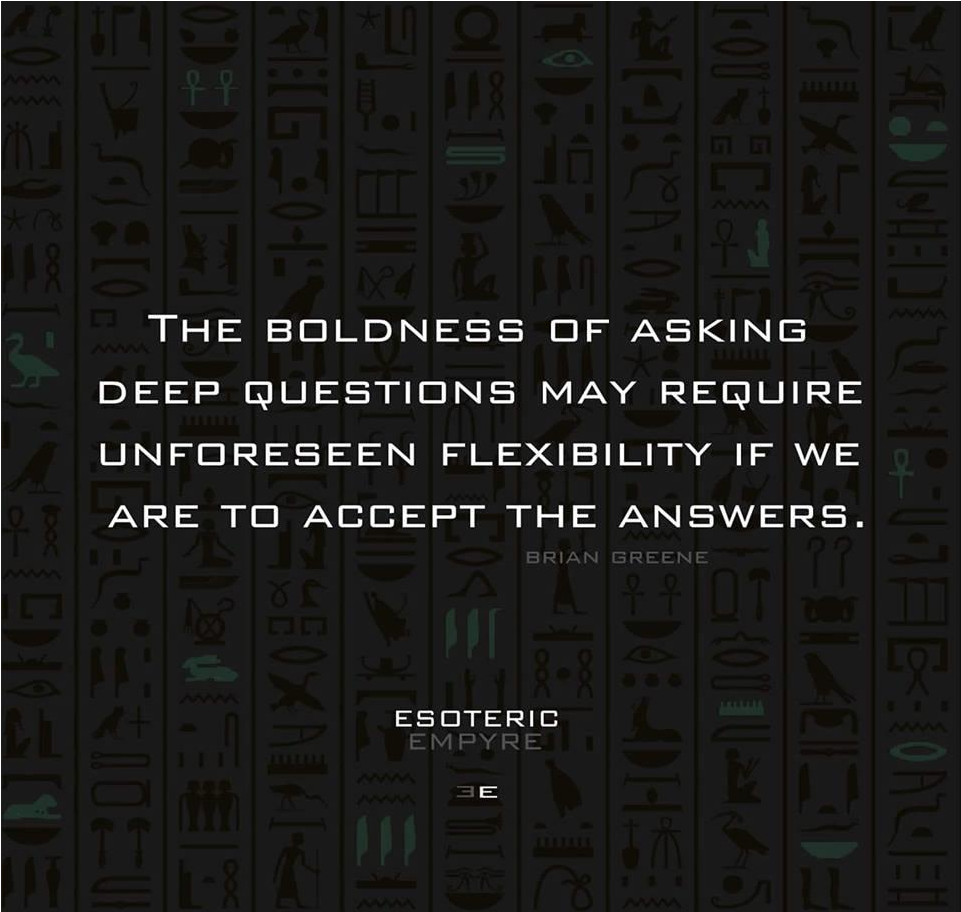
Pearson spends most of her time caring for her mother-in-law who has been living in Sunset Cliffs for the last five decades.

The Pearson's shared with NBC 7 the waste, the noise, the trash they have had to

SPONSORED Abandoned to Adopted Promoted by Hill's Pet Nutrition

WEATHER FORECAST San Diego, CA Change 70° Few Clouds Feels Like 70° Radar Forecast Maps

WHAT DO YOU THINK? When your plane pulls up to the gate



THE BOLDNESS OF ASKING
DEEP QUESTIONS MAY REQUIRE
UNFORESEEN FLEXIBILITY IF WE
ARE TO ACCEPT THE ANSWERS.


BRIAN GREENE

ESOTERIC
EMPYRE

≡E

Chapter One

Paradise Lost and The Grand Design



(~Two weeks after the Paradise fires, I began to travel to Butte County to interview dozens of people who had been fortunate enough to escape the fires that fateful day. I have posted on my you tube channel, Aplanetru3, the “Paradise Lost” series which includes over 90 video documentaries of what happened, who likely was behind the attacks, and how the attacks occurred and why. I also assess the many of the same type of “new abnormal” fire patterns that has occurred in other California counties over the past 5 years.)

Paradise Lost is about Adam and Eve--how they came to be created and how they came to lose their place in the Garden of Eden, also called Paradise. It's the same story you find in the first pages of Genesis, expanded by Milton into a very long, detailed, narrative poem. John Milton was a deeply spiritual and extremely well versed in the Bible. He broke with the Catholic faith of his father and was a fearless defender of Oliver Cromwell's government. In answer to the question, the purpose of Paradise Lost according to the poet himself, was to “justify the ways of God to man.”

Satan, formerly called Lucifer, is the first major character introduced in the poem. He was once the most beautiful of all angels and is a tragic figure who famously declares: "Better to reign in Hell than serve in Heaven." Following his failed rebellion against God, he is cast out from Heaven and condemned to Hell. Satan's desire to rebel against his creator stems from his unwillingness to be subjugated by God and his Son, claiming that angels are "self-begot, self-raised,"^[13] and thereby denying God's authority over them as their creator.

The John Milton story about Paradise being Lost was written in 1167. John Milton passed on November 8, 1674, the same day as the start of the Paradise fires. Coincidence or concerted?

Paradise/Camp Fire ~ Nov. 8, 2018, 6:30 a.m.



The official Cal Fire story of what happened that morning in Butte County, California is that this fire began above Paradise in a location called “Campfire”, though there is no municipality even named Campfire.

The Camp Fire was the deadliest and most destructive wildfire in California history. It is also the deadliest wildfire in the United States since the Cloquet fire in 1918 and is high on the list of the world's deadliest wildfires; it is the sixth-deadliest U.S. wildfire overall.

According to the official narrative, here is how it all began:

“At 6:15 a.m., a Pacific Gas & Electric Co. high-voltage line near the Poe Dam generating station six miles away malfunctioned. A report of fire came at 6:29. Fifteen minutes later, an unnamed PG&E lineman was an eyewitness who reported looking helplessly across the river canyon at a 10-acre fire on the rock slope above him. He had no way to reach it”.

Over a dozen victims reported that PG & E had notified them of possible power outages days before the Nov. 8th event, but NOT the morning of the fires. They also, to a victim, reported that there were NO winds the morning of the event and they could not see flames until the fires were on top of them in Paradise and only then did they try to flee but were kept from leaving through the only two exits west of Paradise by police and may had to shelter in place. Many were killed by fires while they sat in lines in their cars waiting to get out.



The local police dispatcher of Paradise was also telling residents as late as 11 am that morning, that they were not in danger and that they was no need to flee, even though the official story, reported by all main stream media, was that 52,000 evacuated that day, yet the official population count of Paradise was only about 27,000 people! No explanation has ever been offered as to where the 52,000 number of people who evacuated came from.

One of the very first interviews I did was with a tow truck driver who had worked in and around Paradise for the past twenty years. He was called in on Sunday, three days after the event to start to remove cars. I asked him how many dead he saw upon entering Paradise that Sunday morning on first blush, and he replied, “200 easy”. He went on to say at first, he did not understand what he was seeing in the cars as the seats had melted and the bone and ashen remains were sunk down to the floorboard.

(Updated 11/12/18 at 6:30 p.m.)



damaged, 260 businesses are destroyed, 22 businesses damaged and 389 other minor structures destroyed.

Cal Fire expects full containment by November 30, 2018.

In terms of crew, Cal Fire says there are 4,555 total personnel assigned to the Camp Fire. There are 571 engines, 59 water tenders, 21 helicopters, 91 hand crews, 88 dozers and a number of air tankers.

Meanwhile, members of the community are rallying to help those displaced or harmed by the Camp Fire's brutality. [Tri Counties bank has started a Camp Fire fund](#) with an initial deposit of \$25,000 to benefit the victims.

There are [multiple other places to donate funds or to drop off needed items](#) in the Chico area.

UPDATE: Nine fatalities are confirmed as a result of the Camp Fire near Chico. Around 35 people are reported missing.

This fire is being called one of the most destructive wildfire's in California's history. It is currently burning 90,000 acres of land.

52,000 people had to evacuate, and more than 6,000 homes have been destroyed. 80-90 percent of homes in Paradise, California are destroyed by the Camp Fire. The fire is only 5 contained at this time.

(Updated 11/10/18 at 10 a.m.)

UPDATE: A sixth fatality is now confirmed as a result of the Camp Fire, the Butte County Sheriff said on



There is also no explanation as to why the cars were all pulled over on the shoulder of the road in rows as the picture to the left illustrates. Residents related how the fires just descended upon them and created a total blackout scenario where they could not see more than a few feet in front of them as the asphalt roads literally melted underneath them. Also, the cars that were torched along side the road were all neatly lined up on the shoulder of the road. Why? Why did they all line up off the shoulder of the road? Why are there not doors flung open as they ran for their lives? Or were they pulled over by taking over their cars remotely with the likes of On Star technologies and their cars disabled? We may never know.

Over a dozen first person accounts told me that they were kept by police from leaving Paradise that Thursday morning. I interviewed over 13 victims of the Paradise fires and, to a person, they said they saw only one or two fire trucks over the hours they spent trying to flee Paradise. The local fire station in Paradise was destroyed, yet the Cal Fire Station a few miles up the road, and in the line of fire, literally, was spared.

To a person the innocent victims recalled how there were dozens and dozens of non-local police and California Highway Patrol from outlying areas like Yuba City, which is some 40 minutes away on at the traffic barriers heading down the hill to escape the fires. Yet no local police, and no fire trucks coming up the hill to Paradise to put out the fires. In fact, one victim, Dan, who lost his Roadhouse Café Restaurant up Highway 70 towards the said origins of the fire in Pulga, stated that he saw over 50 Cal Fire trucks and bulldozers standing down on Friday afternoon two miles below where his restaurant was. Just after midnight early Saturday morning, he was forcibly evacuated. They promised they would save his restaurant made mostly of stone. Upon being able to return to his home, he found his home and the restaurant had been torched completely on the inside, while only the stone masonry remained.



Paradise was locked down for a month before anyone could come in and investigate further, yet many residents recounted the same encounters with remains inside the cars. After we were finally allowed into Paradise we could see cars and homes marked with FEMA X's detailing if any bodies were found, how many, and where they were located.

Months later the official body count of the dead from the Paradise fires was only 86 people. Whether you use the official number of 52,000 residents that allegedly evacuated safely or 28,000 said to live in Paradise, there are still tens of thousands unaccounted for.

Two months after the fires, the Paradise Town Council held their first meeting as to how the residences could access their properties and information as to when they could rebuild. One would of thought that the residences of the 19,000 homes and buildings destroyed would all attend this most important to find out when they could rebuild, yet less than 300 people showed up for the meeting!



the smartest fires around.



It also needs to be noted that, like most of the “new abnormal” California fires, while some 19,000 homes and business’ were leveled to their foundations, many notable buildings were untouched, some directly adjacent to homes that were lost such as the Paradise Freemasonic Lodge and the 7th day Adventist Hospital and Church. The same occurred in Santa Rosa where all around the newly built Sutter Hospital homes were torched in Fountain Grove, including the nearby Sheraton Hotel, but the hospital was miraculously left unscathed but directly across highway 101 a 100,000 sq. foot Kmart was completely torched from the inside, which I will cover in more detail in another chapter. I also saw several gas stations in Paradise and Santa Rosa that had the buildings totally torched yet the gas pumps were untouched and still available for use.

These fires are the most selective fires in history and there is no rhyme or reason why one building would be burnt to the foundation yet another left standing. Another huge anomaly is how the California fires were able to burn entire community suburbs, yet the surrounding trees and brush remained untouched. Cal Fire has no explanation for this phenomenon to date. Again, this proves that the fires were in no way caused entirely by a forest fire of burning trees. As you can clearly see to the left, this mobile park in Paradise was decimated, yet the trees surrounding the homes were untouched.

**“The Camp Fire traveled 18,000 acres to Paradise - growing at the rate of nearly 80 football fields per minute.”
~ Cal Fire Chief, Ken Pimlott**

We are told that the once the fire began the winds picked up coming from the East to somehow create a firestorm in a matter of an hour. These speeds, we are told, increased to 237 mph, *travelling some 80 football fields per minute* from the East to the West coming down from the origins of the fire in Concow.

Firstly, as you can see from this wind chart, Butte County is nestled up against the 12,000-foot Sierra Nevada Mountain Range. Seldom, if ever has winds of any magnitude gotten up to 40 mph, much less 272 mph, and rarely do winds come from the east where the mountain ranges are huge wind blocks. As you can see from the wind chart to the right, no winds are recorded coming from east above 10-20 mph....ever!

Jarbo Gap California - Wind Frequency Table (counts)

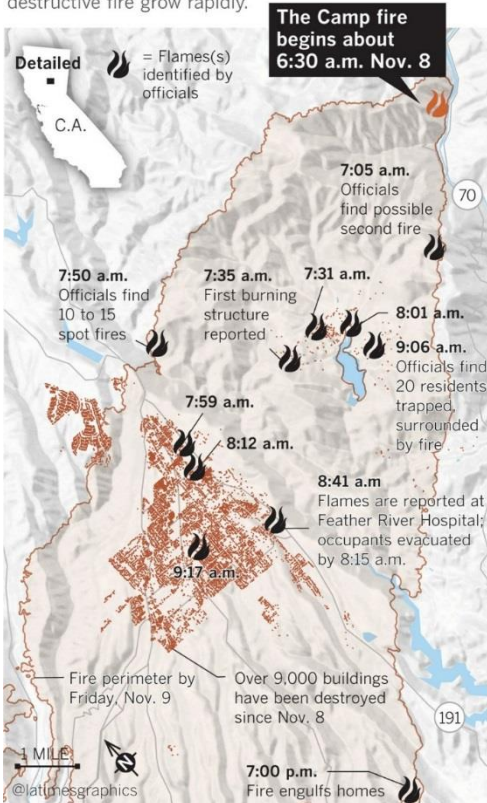
Latitude : 39° 44' 09" N Start Date : Apr. 5, 2003 Sub Interval Windows
 Longitude : 121° 29' 20" W End Date : Nov. 18, 2018 Start End
 Elevation : 2490 ft. # of Days : 5707 of 5707 Date Jan. 01 Dec. 31
 Element : Mean Wind Speed # obs : poss : 133996 of 136968 Hour 00 23

(Greater than or equal to initial interval value and Less than ending interval value.)

Range (mph)	N	NNE	NE	ENE	E	ESE	SE	SSE	S	SSW	SW	WSW	W	WNW	NW	NNW	Total
1.3 - 5	709	1221	3502	4564	2492	2210	3089	3006	2269	3221	8865	9124	2466	832	730	617	48917
5 - 10	273	1695	15610	13697	1218	1149	986	518	294	444	1677	1425	145	57	80	140	39408
10 - 15	75	1542	9483	4673	77	47	29	76	8	9	14	1	0	0	1	5	16040
15 - 20	11	1582	6817	2198	3	0	4	92	1	0	0	0	0	0	0	0	10708
20 - 25	3	1026	4127	1041	0	0	0	47	0	0	0	1	0	0	0	0	6245
25 - 30	1	332	1527	239	0	0	0	15	0	0	0	0	0	0	0	0	2114
30 - 35	0	67	327	35	0	0	0	1	0	0	0	0	0	0	0	0	430
35 - 40	0	5	54	7	0	0	0	1	0	0	0	0	0	0	0	1	68
40 -	0	3	8	2	0	2	1	1	2	0	2	0	0	0	0	0	21

Step by step account of deadly Camp fire

Northeast winds pushed flames west making the destructive fire grow rapidly.



Secondly, for a fire to travel that fast means that there had to be such force that debris would be scattered, yet all the roads were clear of any tree limbs, leaves, pine needles, etcetera. How can this be?

The same declaration was made from the Santa Rosa fires saying that the winds went from the east to the west at some 80 mph. Again, unheard of winds... never before seen, and coming from no weather changes forecast the day before, or on night of the fires onset.

The pace of the fire is completely contrarian to the testimony of the victims of Paradise, who to a person, said they were never told to evacuate, in fact they were told to shelter in place. Many were trapped inside Paradise until they were able to escape down the hill at dusk of Nov. 8th. Others never made it out alive. Yet if the fires were moving that swiftly, then the winds would have been hellacious, yet that was not reported by the victims who endured the fires.

Camp Fire: PG&E Tells CPUC Winds Didn't Warrant Turning Off Power ...

<https://patch.com/california/.../camp-fire-pg-e-tells-cpuc-winds-didnt-warrant-turning-...>

Nov 28, 2018 - Camp Fire: **PG&E Says Winds Didn't Warrant Shutoff** - Chico, CA - "Based on ... the town of **Paradise**, which **was** nearly completely destroyed that day. ... then informed customers and local officials **there** would be **no shutoff**, the utility said. ... **turning off power** to our customers is a decision that **does not** come ...

Residents of Paradise reported winds whipping up the night before the fires, on November 7th, but, to a person, said the winds were "relatively calm" the morning of November 8th.

On the days before the fire event, residents of Paradise were repeatedly warned by PG&E that their power would be shut off, yet it never happened, even with winds of 272 mph !!!

This is confirmed by PG&E ,who could have turned off the customers power that Thursday morning, yet in their declaration, stated that there were not sufficient winds to warrant shutting off power in Paradise. One would think that if the Cal Fire Chief is correct in his assessment as to the incredible wind speeds, that PG&E would have acted immediately.

On another sidebar, PG&E admitted that they had turned off the fire cameras mounted above Paradise when the fires started due to high winds! PG&E, the ones allegedly who caused the fires to spread so greatly and rapidly, who filed for bankruptcy, who is clearly incompetent to provide safe power, are also the same corporation, entrusted to turn off our power at will to some 34 million customers in Northern California!

For eight days after the Camp Fire, a “Chem-Fog” blanketed the entire Northern California, making visibility extremely limited, as well as reported significant increases in respiratory illness’. I was able to fly up through the blanket of fog three days after the fires began in Paradise and it was not until we reached 3,000 feet of altitude were we clear of the “Chem-Fog”. The blanket ended as we crossed east over the Sierra Nevada Mountain Range but as far north to Mt. Shasta, and as far south as I could see towards Fresno, the blanket of fog was laid out thick and heavy. The smoke, or chemical fog, did not smell at all like smoke from a fire. Another anomaly the fact that few wineries in the Sonoma, Napa and Mendocino counties had their wine crops compromised due to fire smoke, which is just the opposite of what occurred after fire of 2007 when forest fires caused smoke to ruin the California wines that year.

Cal Fire Chief, Ken Pimlott, told us that the “Chem Fog” was being caused from smoke from the Camp Fire, yet as you can see in images throughout this book, much of the forest in and around Paradise were untouched where trees were burnt up to 20’ feet from the ground and leaves above were unscathed. So, what caused the blanket to be put over Northern California for those 8 days and what was in the “Chem-Fog”.




So What Caused the Paradise Fires ?

Looking at the high-altitude image of the origins of the Paradise Fire one can see that there was an ignition point to the fires and very large explosion event that started the Camp Fire on Nov. 8th, 2018. Analyzing the shadow on the North Side of the plume and measuring it against the size of Lake Tahoe, which is 11 miles wide x 22 miles long, we can see the shadow is well over 10 miles in height at the onset of the explosion event.



Here's what California's wildfires look like from space



NASA shared satellite photo showing how strong winds pushed Camp Fire on Thursday, November

The Blast Wave from November 8th, 2018 carried due west with DNA like straw bands that ended up flaring out and enveloping the entire Northern California for 8 days. This type of fire event, and resulting mass cover of such a large area thereafter, had never been seen before. Consequently, weeks and months after the Paradise fires, nearby towns in Chico, Paradise and Sonoma County as well, were covered in localized “Chem Fog”, as the residents of Butte County will attest to. This has been occurring without any type of weather barometer changes, which means these are strictly Geoengineered events taking place overhead now.

Geoengineering is weather modification and has been used for over 40 years to alter and modify weather, as I show in my book, “Geoengineering aka Chemtrails”. As you can clearly see from the image to



the left, there were numerous significant ignitions points that day (orange colored).

Additionally, we see high-altitude photographic imagery of a blast even over Paradise at the exact time the fires were said to have begun. Clearly, this was not any forest fire like we were told/sold to beLIEve but an attack using sophisticated weaponry.



We now have much evidence that before the Paradise fires, PG&E, Red Cross and FEMA were staged in the area. The Tuscan Golf Course was occupied by PG&E weeks before the fires encompassing over 80 acres of land. Additionally, I spoke with Red Cross officials, who were employed by the international security firm, First Guard, told me they had been stationed at the Butte County Fairgrounds in Chico since November 7th, the day before the fires! (Chico, Ca. is some 20 miles due northwest of Paradise.)



Also, FEMA had set up operations directly adjacent to the Chico airport with a massive operation run by the National Guard and the newly created California Emergency services. Deborah Tavares interviewed one of the guards who repeatedly told her that he had been stationed there well before November 8th and referred to the fires as “attacks”. The FEMA camp was massive with over a dozen 5th wheel trailers, two huge circus tents and hundreds of troops. Amazingly, weeks and months after the fires, FEMA claimed that they did not have any land available to put trailers that were displaced by the fires.



Two weeks after the fires I traveled up to Paradise and witnessed the massive operation by PG&E that covered a large portion of the former Tuscan Golf Course. The picture to the left is now the new permanent sight that PG&E has installed to “help Paradise rebuild”, all this for 19,000 buildings destroyed, yet only a select few have been able to rebuild coming up on a year after the event.

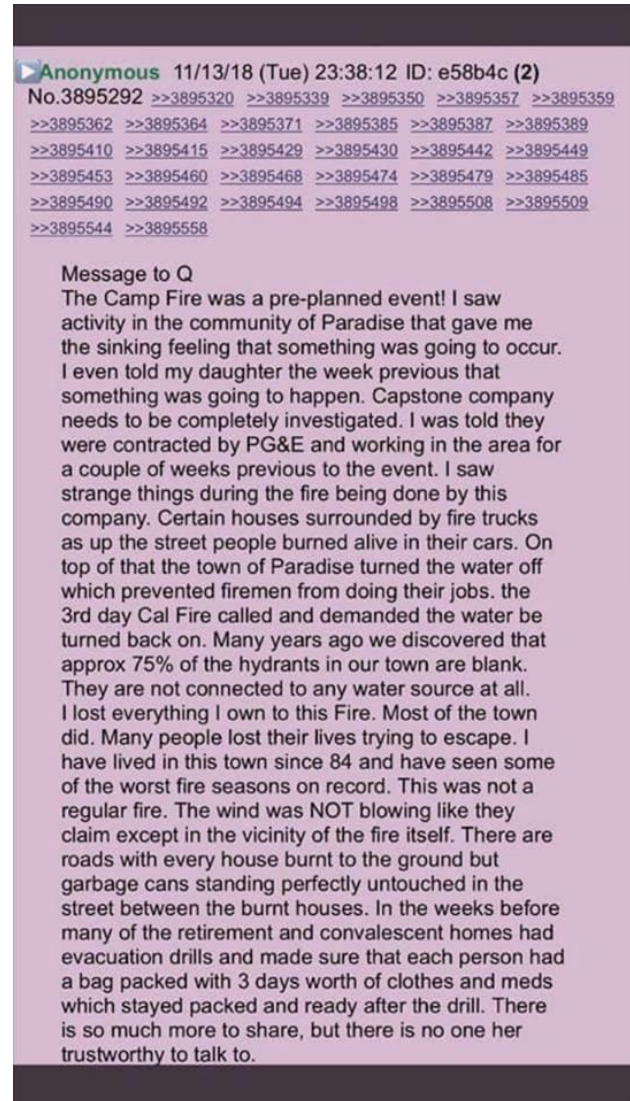
The first day I was in Paradise after the fires, we counted over 250 PG&E trucks coming down from

Paradise at the end of their work shifts along Skyway Drive. As we traveled up highway 70, to the south of Paradise, we witnessed a massive clear-cutting operation going on for over 10 miles along highway 70 going towards the Concow Dam.

The cherry picker trucks, and their crews, were cutting every tree down that was within 30 feet of the road on both sides, even trees that were perfectly healthy ones. This made no sense that such a large operation would be conducted where no homes were located. As we gained access to Paradise we found more major tree clearcutting going on inside Paradise as well as major fiber optic cables being laid above and below ground while the charred out homes laid bear with the scarred out remains of the shells of fire torched cars still in the driveways.

It was bizarre to see such major operations to clear trees, some undamaged by the fires, as well as, why the priorities would be to lay fiber optic cable as a priority before clearing the lands so homeowners could begin to rebuild. Two months later, as homeowners became anxious to rebuild on their lands, the toxic benzene was found in water supplies, just like what had occurred in the Santa Rosa fires. This delayed the permit process to rebuild in both areas.

The evacuees that we could find had originally sought shelter next to the Walmart in downtown Chico. We went to the tent city and were told that most of the people in tents were homeless people from Chico that had been rounded up and moved the area, not evacuees from the fires. Additionally, the guard at the Butte County Fairgrounds told us that 3 Red Cross evacuee facilities had been set up. This guard had worked at all three facilities,



including the one we interviewed him at where some 80 victims were being quarantined for the Novo virus outbreak said to have occurred after the fires.

He told us that he estimated no more than 90 people were in the Butte County Fairgrounds Red Cross shelter and that the other two had “maybe 300 people there.” A far cry from the 52,000 that were said to flee with nothing but the clothes on their backs and no warnings!

During the Santa Rosa fires, on October 17th, 2017, less than two weeks after the fires began, I was called by a friend at midnight to tell me that the Santa Rosa Police were evicting refugees as directed by the Red Cross managers of the Sonoma County fairground. It was pouring rain when I drove the two miles to the fairgrounds. Hundreds of people were standing outside in bewilderment as the rains poured down on them. The Red Cross had apparently decided that some of the refugees were homeless people before the fires, and selectively had them evicted by the police department in the middle of the night, so no one would see the inhumane process being conducted and led by Red Cross, who is supposed to aid and assist.

Some 9 months after the Paradise/Camp Fires, very little rebuilding has begun. FEMA has contracted with the city of Paradise to fund some \$1.5 billion in relief if the residents signed over their homeowner insurance policies to FEMA and followed strict protocol as to scaping the lands for rebuilding. Just like in Santa Rosa, if homeowners decided not to contract with FEMA, then the city would scrape the land and bill the homeowners anyway, at likely higher costs. When I last visited Paradise months after the event, there was little change from the onset of the fires. Burnt cars were still sitting in driveways, torched out shells of homes sitting idle and few very few people in the town.


Directly after the fires, unlike what happened in Santa Rosa, homeowners were giving cash for cars, motorhomes and boats that were lost. Some received up to \$50,000. This allowed them to go into neighboring towns, like Chico, and find rentals, quickly driving up rental prices everywhere.

Some 9 months later, Chico is embedded with homeless and escalating rental prices that is putting pressure on all who live there.

“We were quietly simmering as one of the highest cost-of-living cities in the state, maybe even in the country,” said Mayor Randall Stone, a recall target along with city council member Karl Ory. “Now we are in a collective trauma, no doubt about it”. There are campers and pickup trucks, their beds filled with pet and human food, bottles of water, blankets and toys. Dogs roam between the cars where, early Tuesday, people reclined in front seats to sleep. Camping tents dot the parking lot. The neighbors who fled the Camp Fire, now the deadliest in state history, did so together.

Source: Washington Post. August 3, 2019

Paradise Lost Indeed



Paradise Lost is about Satan's "victory" over God when he tempted Eve with forbidden fruit which led out Adam and Eve being expelled from Paradise and their subsequent fall from the grace of God.

Paradise fires began on November 8th. It was 8 days after Satan's expulsion from Paradise that he tempted Adam and Eve with the fruit of forbidden knowledge. The 8th is also one before the 9th of November 2018 or 11/9/2018. For those that study gematria, or the sacred language of numbers, it is 11/9, or 9/11 all over again. Concerted or just another strange coincidence?

"The Last Resort" by the Eagles

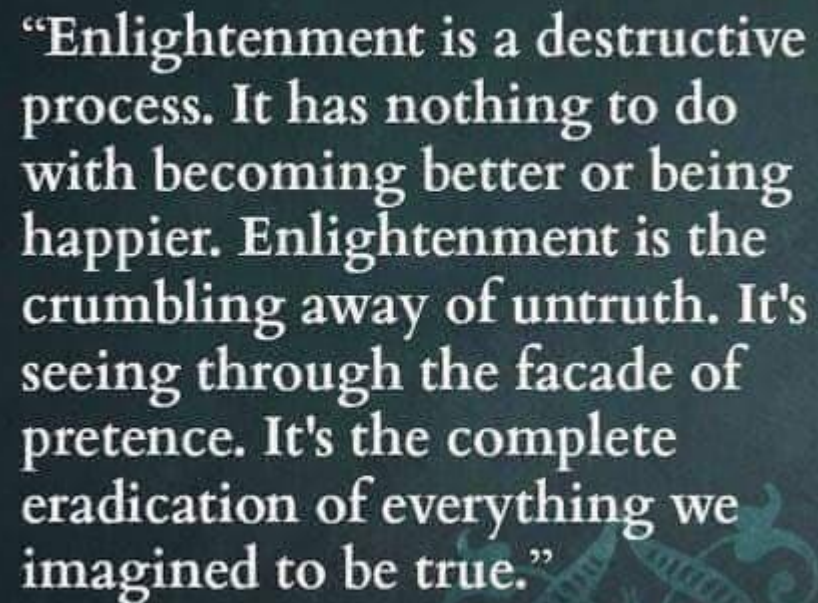
She came from Providence, the one in Rhode Island
Where the old world shadows hang heavy in the air
She packed her hopes and dreams like a refugee,
Just as her father came across the sea
She heard about a place people were smilin',
They spoke about the red man's way, how they loved the land
And they came from everywhere to the Great Divide
Seeking a place to stand or a place to hide

Down in the crowded bars out for a good time,
Can't wait to tell you all what it's like up there
And they called it paradise, I don't know why
***Somebody laid the mountains low while the town got high
Then the chilly winds blew down across the desert,
Through the canyons of the coast to the Malibu***
Where the pretty people play hungry for power
To light their neon way and give them things to do

Some rich man came and raped the land, nobody caught 'em,
Put up a bunch of ugly boxes and, Jesus, people bought 'em
And they called it paradise, the place to be,
They watched the hazy sun sinking in the sea

You can leave it all behind and sail to Lahaina
Just like the missionaries did so many years ago
They even brought a neon sign 'Jesus is Coming',
Brought the white man's burden down, brought the white man's reign
***Who will provide the grand design, what is yours and what is mine?
'Cause there is no more new frontier, we have got to make it here
We satisfy our endless needs and justify our bloody deeds
In the name of destiny and in the name of God***

And you can see them there on Sunday morning
Stand up and sing about what it's like up there
***They called it paradise, I don't know why
You call some place paradise, kiss it goodbye***



“Enlightenment is a destructive process. It has nothing to do with becoming better or being happier. Enlightenment is the crumbling away of untruth. It's seeing through the facade of pretence. It's the complete eradication of everything we imagined to be true.”

— Adyashanti

Chapter 2

Through the Canyons of the Coast to The Malibu



Few are aware that the Paradise fires occurred on the exact same day as the Malibu/Woolsey fires in Southern California. The fires began in the afternoon of November 8th, 2018 and was not thought of to be a major fire event initially. There was also a fire occurring nearby called the “Hill fire” just outside of Los Angeles County towards Ventura to the north.

One of the largest and most destructive in LA history, the Woolsey Fire torched 96,949 acres and destroyed an astonishing 1,500 homes and buildings across two counties, from the Valley to beaches, including 443 in Malibu city limit. Having claimed at least 1,500 structures, the Woolsey Fire is now far and away was the most destructive wildfire ever to sweep through Los Angeles County. “The fire was burning like a torch or flame thrower across the freeway,” KTLA’s Eric Spillman reported. “There were people on the freeway doing U-turns and driving back the way they came from, in darkness with smoke all the way around them. It was just remarkable.”

The blaze did not cross highway 101 to the west for two days but suddenly, and unexpectedly spread west, reaching Pacific Coast Highway in Malibu by the afternoon of November 10th, devastating numerous homes there. Firefighters and firetrucks who did not know the area were reported idle by many frustrated citizens. Several homeowners stayed despite the mandatory evacuation to defend their homes. Pepperdine University in Malibu recommended that students shelter in place in specific buildings on campus rather than use the crowded highway to evacuate. Farther north, the flames spread to portions of Thousand Oaks, Bell Canyon, Oak Park and the West Hills neighborhood of Los Angeles

There was much confusion by the California fire teams as to where resources were needed to be allocated as well as a stand down by LA County fire departments because the fire had not spread into their area yet that afternoon, while resources fire trucks and tankers were dispatched hundreds of miles north to join the Paradise fires.

“There was no fire help at all,” Mr. Williams declared. “The only fire help was blocking roads. We didn’t have any air help. There was one helicopter that was taking off from down here, but it wasn’t enough. ~ “Resources that normally would have assisted with the Camp fire from the U.S. Forest Service are off-duty. They are off-season. Their season ended November 1st. So that’s upwards of 100 to 150 fire engines that are not available from the federal government ... that were replaced by Cal Fire engines that normally would be assisting us. In addition ... strike teams that were requested from Southern California were en route to Northern California. Engines and strike teams that were already headed north were not turned around to come back to the Hill Fire.”— *ASST LA COUNTY FIRE CHIEF ANTHONY WILLIAMS*



The Los Angeles Fire Department, the city’s fire agency, also sent engines toward the Woolsey fire, but its firefighters seemed to grow frustrated with the lack of a plan and resources on the scene, according to radio transmissions. Some firefighters said in radio transmissions they were hampered by a lack of water at the Boeing facility and by poor cellphone service, which forced them to move the command center to a Ventura County fire station.

Malibu resident Ron Krisel, who is insured by USAA (only available to active, retired and honorably discharged members of the U.S. military), was eligible for the services of a private firefighting crew. However, he was notified by USAA that when their crew checked in with the joint command for the Woolsey Fire, they were told by CAL FIRE that they would not be allowed to come into Malibu and, if they disobeyed, they would never be allowed in during a fire from now on.

Krisel’s house burned down the day after the fire came through—a casualty of still-blowing embers, officials state. Mr. Krisel said he feels strongly that if the private crew contracted by USAA had been allowed to come in, his house would’ve been saved—they would’ve kept an eye on the burning embers and hot spots and put them out before the house caught fire. County firefighters never showed up.

Reports in the local Malibu times told of how residents of Malibu were banging on the doors of the Malibu fire station when the fires reached Malibu on November 10th, but were told that the fire teams were not able to respond. The article has since been scrubbed from their site but many first person testimonies related the same experience and frustration with the local Malibu fire department. Additionally, the Malibu Fire Department has been called out for many in the department making hundreds of thousands of dollars in pay racking up overtime, against LA County laws.

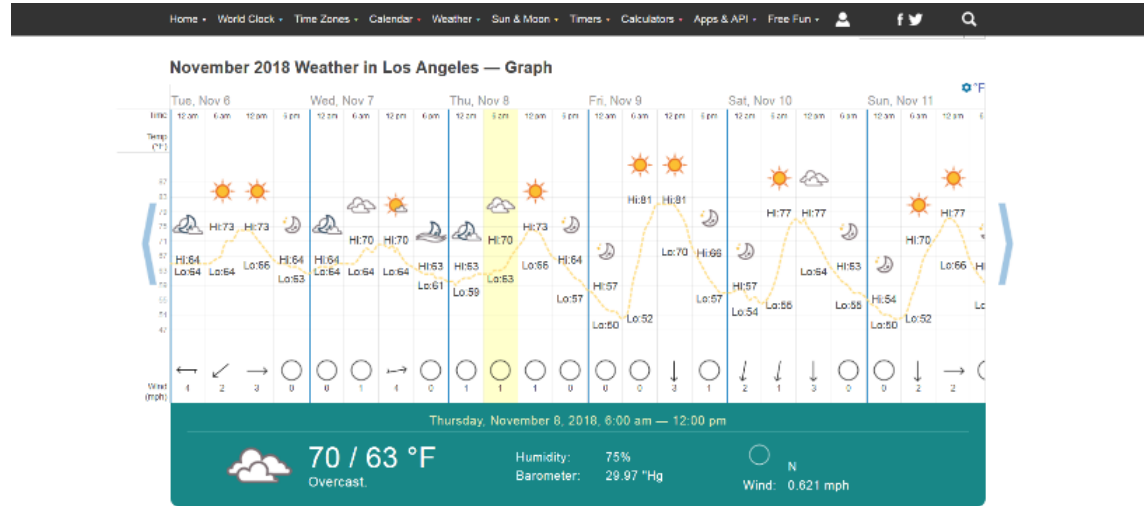
According to the official story, the fires were driven by powerful Santa Ana winds. The Woolsey Fire blew south from Ventura County over the 101 freeway into Los Angeles shortly before dawn on November 10, unleashing a barrage of flames on Malibu. Locals had to form their own fire brigades to save homes while others were trapped in car lines along Highway 1 all trying to flee the sudden fires that descended on them two days after the fires began, and intensified, due to the alleged “extreme winds” coming from the east out of nowhere.



The Prevailing Winds from Out of Nowhere

As you will read from the upcoming chapters, in nearly every fire incident, never before seen in California history winds were said as to the cause of the fires causing so much damage and overwhelming fire fighters, yet the wind profiles tell a much different story in each fire incident.

As you can easily see from this wind/weather profile in Los Angeles there were virtually little to no winds on November 8th to 11th to cause such intense movement of fires yet reports filed my mainstream media parrot that “extreme” winds from the Santa Ana’s were the culprit for all of the devastation to occur over the next three days.



On November 8th there were NO WINDS at all reported that day! So where did the winds come from that got up to over 70 mph, as reported? Looking at the timeline profile of the Woolsey fire, provided by Cal Fire, we can see that at the onset the fires were EAST of highway 101 and on only on November 10th, did the fires march WEST at a rapid clip through the Malibu canyons. Again, the weather wind profiles show no elevated weather and as you can see from reports below, the fires were said initially to be traveling SOUTH and EAST, not WEST!

The west coast winds come from up north and from the west, the Pacific Ocean. Generally, there must be either a storm front moving in or great changes in temperature and humidity for winds to kick up so dramatically. *Yet, none of these profiles occurred previously to the onset of ALL the fire profiles in California from 2107-2018, as historical records prove.*

So why isn't anyone questioning how the Woolsey fire could be contained east of highway 101 on November 8th and 9th, yet, in just one day and night, jump 101 to the Malibu coast through the Malibu Canyons, some 28 miles away, in just 24 hours' time? Oh, Cal Fire reports, it was the winds, the winds... yet if the winds were so strong, then why was Cal Fire not prepared on November 10, 2018 to halt the massive wind driven fires two days after they began?

Since the winds are being blamed for fanning the flames we will feature the wind profiles in our analysis of each separate fire incident proving the winds were not a factor for the fires onsets.

As you will also see in the other California fires, the fire profiles show nearly all fires emanating from the EAST to the WEST, which is beyond unusual given the offshore marine layers creating EASTERLY winds as well as winds during winter coming down from the north, but rarely from the East over the 13,000 foot Sierra Nevada Mountains.




“The Woolsey fire started at 2:24 p.m. on the site of the old Santa Susana test lab near Simi Valley, with a column of smoke visible on what was a clear day across eastern Ventura County. When a helicopter from the Los Angeles County Fire Department arrived about 2:50 p.m., a crew member estimated the Woolsey fire to be about five acres with a rapid rate of spread and structures threatened. Over the dispatch, the crew member reported a **southeast wind** of about **25 to 30 miles per hour**”. ~ LA Times By Jaclyn Cosgrove Jan. 6, 2019

“Powerful Santa Ana winds, **reaching 50 to 60 mph** (80 to 97 km/h), caused the fire to spread rapidly and beyond firefighting capabilities. The Incident Commander on the Woolsey Fire estimates it has burned about 14,000 acres. The fire started at 2:30 p.m. Thursday east of Simi Valley and was blown by strong Santa Ana winds **south** across the 101 Freeway Friday morning”. ~ Source: Wikipedia



Nowhere to escape to, no assistance given. Telephone poles sheered halfway up their poles and cars melted in driveways untouched in Malibu. A forest fire did this ???



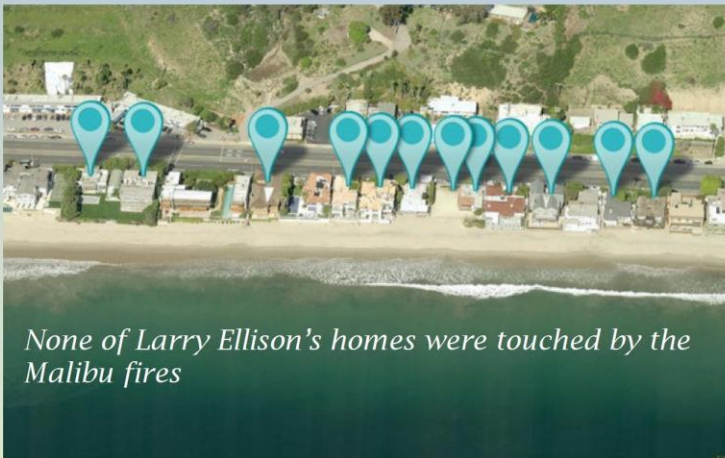
"There is no reason for these massive, deadly and costly forest fires in California except that forest management is so poor, billions of dollars are given each year, with so many lives lost, all because of gross mismanagement of the forests. Remedy now, or no more Fed payments!" President Donald Trump tweet ~ Saturday, November 9th, 2018.

Many celebrities' homes were torched to the ground during the fires including Martin Sheen, Miley Cyrus, Neil Young, Robin Thicke, Gerard Butler, etc.. During the Thomas fires in Santa Barbara nearly a year earlier, one of Oprah Winfrey's 10 homes was destroyed by fire as well by fire and then mud floods.



However, the 4th richest man in the world, "Lucky" Larry Ellison, the founder of Oracle software company, was spared all of his 10 multi-million-dollar Malibu beach front properties he had purchased on 2013.

Larry Ellison owns as many as two dozen properties in Malibu, California, including at least 10 on a stretch of Carbon Beach known as "Billionaire's Beach." His total spending on properties in Malibu is an estimated \$200 million to \$250 million.




None of Larry Ellison's homes were touched by the Malibu fires

Another odd coincidence was the mass shooting took place on November 7, 2018, in Thousand Oaks, California at the Borderline Bar and Grill the day before the Woolsey fires began.

This is country-western bar frequented by college students.

Thirteen people were killed, including the perpetrator, who died of a self-inflicted gunshot wound, and a police officer who was shot multiple times, with the fatal wound accidentally being fired by another officer amidst the chaos. Ten to twelve others were injured. Police identified the killer as 28-year-old Ian David Long, a United States Marine Corps veteran. Police and a mental health crisis team visited Long in 2017 for his irate and irrational behavior, but they decided not to detain him at a psychiatric facility. This occurred as the alleged mass immigration of Venezuelan's were supposed to be coming en masse across the California border as President Trump sent 3500 troops to secure the border.

Concerted or just another strange coincidence?



Truth is stranger than fiction,
but it is because Fiction is
obliged to stick to possibilities;
Truth isn't.

~ Mark Twain

Chapter 3

“Never Seen Any Fire Act Like This Before....”



“It’s moving faster than what we can possibly do to contain the fire,”

Joe Rosa, California Department of Forestry and Fire Protection, or Cal-Fire

December 4, 2017; 6 pm ~ The Thomas Fires, Santa Barbara, CA

The Thomas Fire, then the biggest wildfire in state history, which burned for more than a month, prompted more than 100,000 evacuations and destroying 1,000 buildings along miles of coastal mountains. A month later, flash flooding came through in the exact same locations as the Thomas fires destructive path destroying more homes in the Montecito area and costing more lives lost.

*“Ventura fire investigators have determined that Southern California Edison power lines slapping together in high winds ignited the 2017 Thomas Fire, which burned for more than a month across Ventura and Santa Barbara counties, consuming more than 280,000 acres of terrain and destroying hundreds of family homes. **Winds that had been gusting up to 65 miles per hour in the hills of Montecito were less severe by the afternoon**, but were still blowing strongly toward the coast, said Tom Fisher, a meteorologist for the National Weather Service in Oxnard, a few dozen miles southeast of the fire”. Source: Santa Barbara Independent. March 15, 2019.*

Again, the high winds are being blamed for never before scene fire events. Again, the never before occurred winds were coming out of the northeast, over mountain ranges, negating the prevailing westerly winds off the Pacific Coast. Yet, the official 71-page document sanctioned by Cal Fire about the Thomas fires show winds maximizing out at the onset of the fires **BELOW 30 MPH !**

‘A high wind event caused the power lines to come into contact with each other, creating an electrical arc,’ the Ventura County Fire Department said in a press statement. “The electrical arc deposited hot, burning or molten material onto the ground, in a receptive fuel bed, causing the fire. The common term for this situation is called ‘line slap,’ and the power line in question is owned by Southern California Edison.” The 71-page report published Wednesday describes the fire’s starting point as Anlauf Canyon near Thomas Aquinas

College. Firefighters received the first 9-1-1 call at 6:23 p.m. on December 4, 2017. The report also makes note of a second wildfire that began approximately an hour later at 7:30 p.m. near Koenigstein Road. It was treated as a separate incident and named the Koenigstein Fire. By 1 a.m., however, the two fires had merged and were thereafter referred to as the Thomas Fire. Source ~ The Santa Barbara Independent March 15, 2019

CALIFORNIA DEPARTMENT OF FORESTRY AND FIRE PROTECTION SAN LUIS OBISPO UNIT

635 North Santa Rosa Street
San Luis Obispo, CA 93405

VENTURA COUNTY FIRE DEPARTMENT

165 Durley Avenue
Camarillo, CA 93010

INVESTIGATION REPORT

CASE NUMBER: 17CAVNC103156

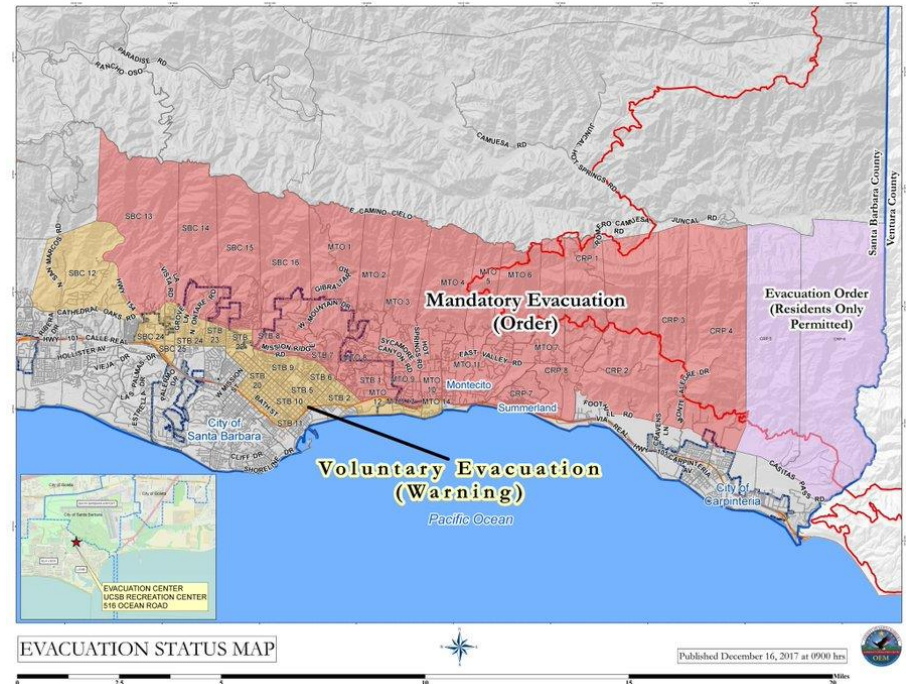
CASE NAME: THOMAS

DATE: December 4, 2017

INCIDENT TYPE: Wildland Fire

INCIDENT INVESTIGATORS:

Aimin AL TON, Firefighter (PM) - VCFD
Dennis BYRNES, Fire Captain - CAL FIRE
Gregg DELAROSA, Senior Deputy - VCSD
Jace CHAPIN, Battalion Chief - CAL FIRE
Ryan MILLER, Firefighter - VCFD
Steven DEAN, Fire Investigator - USFS
Tom CRASS, Fire Captain-Specialist - CAL FIRE
Patrick KELLEY, Fire Captain - VCFD



“Weather information for Monday, December 4, 2017, was obtained from three different remote automated weather station (RAWS) located near the communities of Piru, El Rio and Ojai in the County of Ventura, California. The Piru RAWS is approximately 14 miles east of the THOMAS fire origin at an elevation of 636 feet. The El Rio RAWS is approximately 12 miles south of the THOMAS fire origin at an elevation of 131 feet. The Ojai RAWS is approximately 10 miles northeast of the THOMAS fire origin at an elevation of 774 feet. All three RAWS record weather hourly. The start time of the THOMAS fire was at approximately 6:20 PM. Additionally, a lightning map was obtained with no recorded lightning activity from Friday, December 1, 2017, through the start of the THOMAS fire (*see attachment #43 through #45*)”.

Incident Report THOMAS Fire

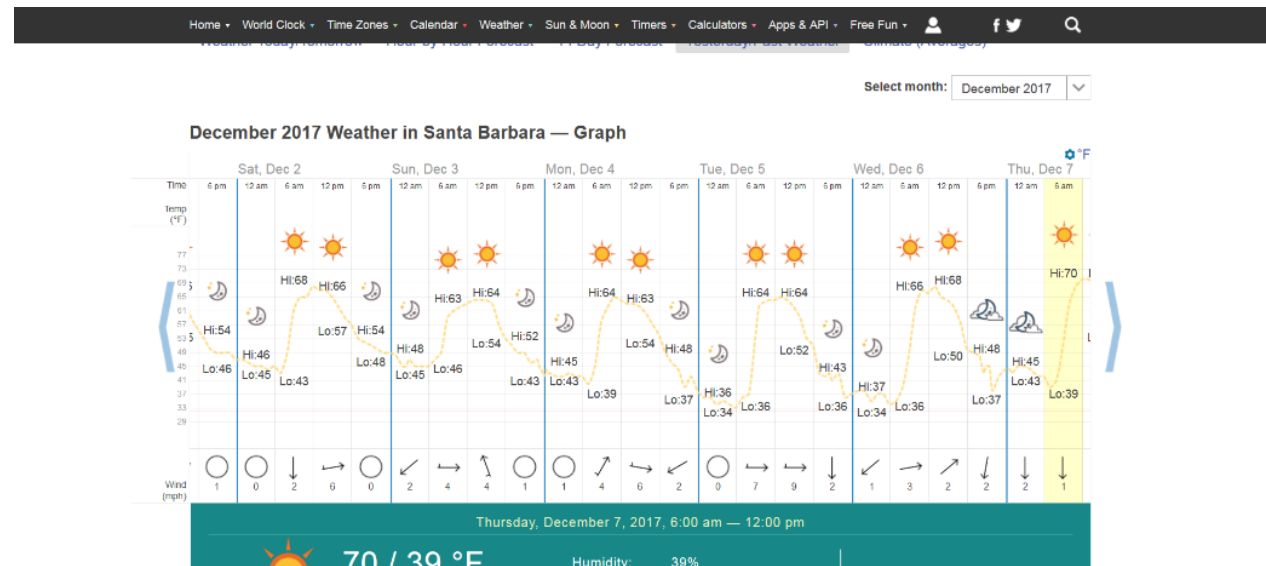
December 4, 2017 17CAVNC103156

Piru RAWS Date: Monday, December 4, 2017 Time: 6:00 PM Temperature: 59 degrees Fahrenheit. Dew Point: 8 degrees Fahrenheit. Relative Humidity: 13 percent. **Wind Speed: 17 to 27 miles per hour.** Wind Direction: **From the northeast.** Elevation 636 feet.

El Rio RAWS Date: Monday, December 4, 2017. Time: 6:00 PM. Temperature: 62 degrees Fahrenheit. Dew Point: 7 degrees Fahrenheit. Relative Humidity: 11 percent. **Wind Speed: 17 to 30 miles per hour.** Wind Direction: **From the northeast.** Elevation 131 feet.

Ojai RAWS Date: Monday, December 4, 2017. Time: 6:00 PM. Temperature: 59 degrees Fahrenheit. Dew Point: 3 degrees Fahrenheit. Relative Humidity: 10 percent. Wind Speed: **4 to 9 miles per hour.** Wind Direction: **From the southeast.** Elevation 774 feet.

The 71- page report begins the wind analysis with this statement: “The forecasted weather for Ventura County on Monday, December 4, 2017, predicted extreme fire danger and potentially the strongest, longest duration Santa Ana wind event of the season. A red flag warning was in effect with anticipated wind gusts of up to 80 miles per hour”. Yet, by Cal Fires own recording devices and weather map history from December 4th, 2017 in Santa Barbara, **the winds never gusted even above 30 mph**, yet the official story remains that Santa Ana winds created the firestorms that would sweep to the coast of Santa Barbara.



“Debris Flooding” the New Abnormal

Just days after the Paradise fires in November of 2018, came 6.6 inches of rain while neighboring areas received less than 2 inches of rain. The same profile of “super-heated weather causing never before seen fire outbreaks due to extreme winds” followed by intense rain and flooding, occurred in Santa Barbara in January of 2018 after the Thomas fires. The storm turned out to be huge, at one point dumping more than **a half-inch of water in five minutes** on the fire-baked hillsides. Officials estimated that some flows racing through neighborhoods may have been 25 miles per hour and tall enough to engulf vehicles. “A debris flow is a flood on steroids,” said Jason Kean, a United States Geological Survey research hydrologist. “You add rocks, boulders and other objects. That weight, it is lethal. You can’t block it with a sandbag. You can’t outrun a debris flow. You need to get out of the way.”



As witnessed in the Montecito area of Santa Barbara, debris flows ran for miles, burying highways, ripping up gas lines, destroying homes and taking human life. A quarter mile of Highway 101 was buried in 12 feet of mud soup that morning. Battered cars and trucks ended up dumped on the beach below town. Twenty-one people were killed the night of 1/9/18, and 400 homes damaged or destroyed. Two other people were never found, believed to be entombed somewhere in the now hardened mud that still covers parts of Montecito, an upscale village next to Santa Barbara.

Again, celebrities were targeted, as in Malibu – Oprah Winfrey, Ellen DeGeneres, Rob Lowe and other celebrities were evacuated from the mud flows. Ms. Winfrey posted a video the next morning of her yard covered ankle deep in mud. No other areas were nearly as affected in and around Santa Barbara County but in the same exact footprint as where the Thomas fire occurred.

July 7, 2018 Goleta Fire ~ Santa Barbara, CA.

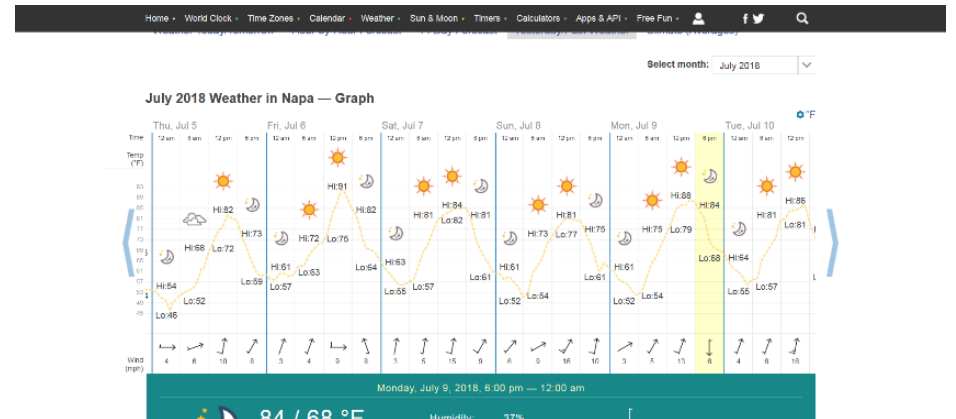
The blaze burned 113 acres, destroyed 20 homes and 14 additional structures and damaged three others, from the Santa Barbara County Fire Department. The county Sheriff's Department says it appears that a house fire spread embers to dry brush ...and that ignited an out-of-control blaze northwest of Los Angeles. Fire officials say the blaze was driven downhill by gusty winds and is only a mile from Goleta's downtown area.



June 30, 2018 County Fire ~ Yolo & Napa Counties

California's largest wildfire so far this year was caused by an electric livestock fence that was improperly installed, Cal Fire said Wednesday. The County Fire, which started in Guinda on June 30 and is still burning in Yolo and Napa counties, has reached over 90,000 acres and was 86 percent contained as of 12:30 p.m. Wednesday. The

responsible party has been cited under Public Resources Code section 4421, burning of lands of another, according to Cal Fire. The same profiles of torched cars needing over 3,000 F degrees to melt, homes incinerated only from the insides, and forests, trees and brush being untouched occurred in these fires as well and wind profiles, once again, show little to no winds.



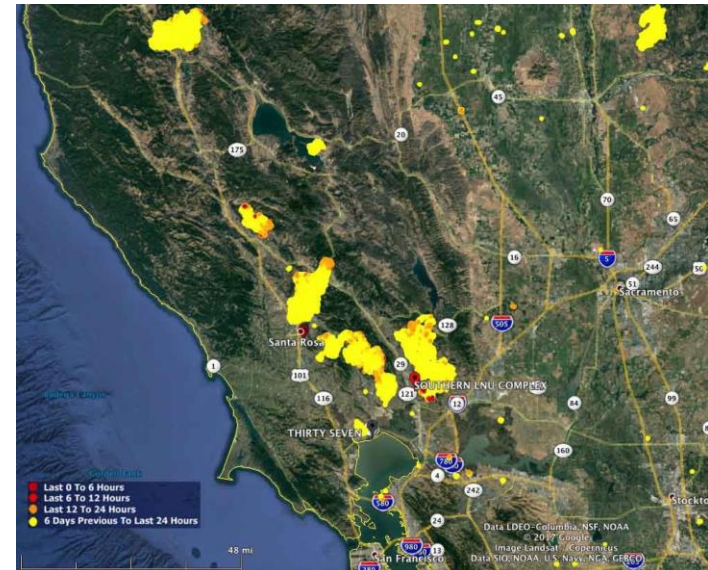
Chapter 4

250 Fires, in 9 Counties, Start in Northern California in One Night



“The October 2017 Northern California wildfires, also known as the Northern California firestorm, North Bay Fires, and the Wine Country Fires were a series of 250 wildfires that started burning across the state of California, United States, beginning in early October. Twenty-one became major fires that burned at least 245,000 acres. The wildfires broke out throughout Napa, Lake, Sonoma, Mendocino, Butte, and Solano Counties during severe fire weather conditions, effectively leading to a major red flag warning for much of the Northern California area. Pacific Gas and Electric reported that red flag conditions existed in 44 of the 49 counties in its service area. Seventeen separate wildfires were reported at that time. These fires included the Tubbs Fire (which grew to become the most destructive wildfire in the history of California up until that time - fires in 2018 were more destructive), the Atlas Fire, Nuns Fire, and others. These wildfires were also the most destructive ones of the 2017 California wildfire season. The October 2017 fires were the costliest group of wildfires on record, causing around \$14.5 billion (2017 USD) in damages, including \$11 billion in insured losses and \$1.5 billion in fire suppression costs, surpassing the 1991 Oakland firestorm, which until then had been the single costliest fire on record. In addition, the Northern California fires were predicted to cost the US economy at least \$85 billion”. ~ Source: Wikipedia “Northern California Fires”

Owing to the extreme conditions, shortly after the fires ignited on October 8th and 9th, they rapidly grew to become extensive, full-scale incidents spanning from 1,000 acres to well over 20,000 acres, each within a single day. By October 14, the fires had burned more than 210,000 acres while forcing 90,000 people to evacuate

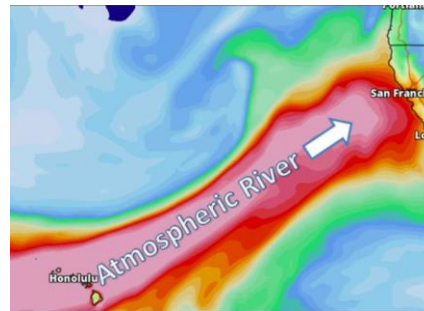
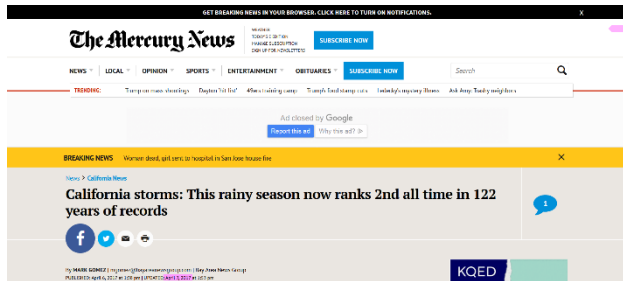


from their homes. In total, the Northern California fires killed 44 people and hospitalized at least 192 others, making this one of the deadliest wildfire events in the United States during the past century.

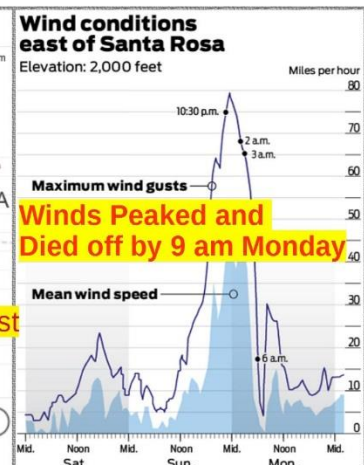
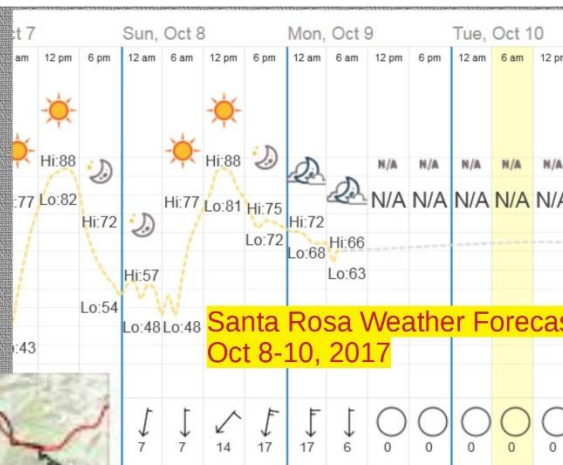
Days prior to the wildfires, the National Weather Service had begun issuing red-flag warnings throughout much of northern California as conditions were expected to become extremely volatile, with winds expected to be gusting between 25 and 35 miles per hour (40 and 56 km/h) from the north to the south. By the evening of October 8, the Diablo winds were reported gusting up to 70 miles per hour (110 km/h) within the affected areas as over a dozen wildfires began to break out “. Source: Wikipedia

Interestingly, wind “gusts” of 20–30 mph were not recorded by national weather services and no one I have spoken to, heard anything about any red flag warnings before the fires erupted out of nowhere. Also, I have windsurfed for decades and have never even considered sailing in winds from the east because it simply never occurs. To explain the “new abnormal” we are introduced to new weather terms called “Diablo Winds”, after Mt. Diablo, or “the Devil”, relating it to the Santa Ana winds of Southern California. Mt. Diablo, incidentally, is due SOUTH of where the fires occurred, so it makes no sense that Mt. Diablo could be causing the never before seen winds to occur out of the EAST with such intensity.

The rains of 2016 had ended 5 years of the “Greatest Drought in California History” when the (new term), “Atmospheric River” showed up that year and dumped the 2nd most ever rain and snow into Northern California. 2017 was dry again, yet no explanation has ever been offered as to how many fires could possibly ignite in one night alone where weather was created from no change in atmospheric pressure, or was even predicted, yet the firestorm came overnight, started up hundreds of separate, and unique fires, all blamed on never before seen winds, then just as quickly, the winds died down to nothing the following morning by 9 am.



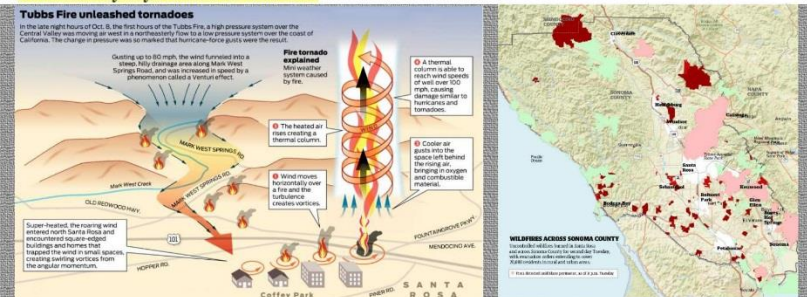
Yet the blame game that it was all PG&E's fault became the accepted meme while serious questions were never answered as to the profiles of the fires, the massive heat generated, the selected unique paths of the fires, the lack of wines affected by smoke in all the wineries after the fire, how fire embers can cause such destruction and why the emergency services, and warning systems put in place all stood down, or were not activated. Out of all the fire anomalies listed in Appendix I about the strange behaviors, never before seen winds, and lack of fire suppression support over and over again, probably the most blatant fact is how 170 fires (Cal Fire) could begin in 9 different counties, all on the same night, with no variation in weather. No winds were predicted from weather forecasters with all their sophisticated radar technology, yet **70 mph winds** whipped up on the peaks of Napa, we are told. And the exact same profile as a "Green Corridor" planned to be built for Agenda 21 purposes in the nearly exact same footprint as where the Fountain Grove fires in Santa Rosa occurred? Concerted or Coincidence?



PG&E equipment was implicated in two of the biggest, deadliest fires that swept through Northern California last October, Cal Fire said Friday: The Redwood Fire in Mendocino County, which killed nine people, and the Atlas Fire in Napa County, which killed six.

In the case of the Atlas Fire, as well as seven others, the state fire agency said that PG&E may have violated state law and referred the case to local prosecutors for review.

In all, Cal Fire released its findings Friday on 12 of the more than 170 fires starting last Oct. 8 as hot, dry winds roared through much of Northern California. The agency's investigators found that all but one were connected to PG&E electrical lines, power poles or other equipment. In the lone case where PG&E was not cited, a power line was also the cause, but Cal Fire did not immediately say who owns that line.



New “Abnormal” Fires Blamed on Heat and Wind, Yet Many of the Cal Fire Profiles Have Neither

Weather “experts” are having it both ways trying to explain how the new “abnormal” fires can combust from very little change in conditions. If it rains a lot in Winter the excess vegetation is said to cause excessive fuel to greatly accelerate the fires. If we have drought conditions, fires are blamed on excessive dryness of vegetation and trees, and if hot weather, or change in humidity, never before seen winds are created from weather gradient change. Yet, none of these explanations are verified from the weather profiles from the days leading up to, or during the fire events.

“Despite a wet winter, California again faces an above normal chance for large wildfires as the state heads into late summer and fall. That's according to a monthly report issued on Aug. 1 by the Predictive Services branch of the National Interagency Fire Center. Heat - a major player in devastating wildfires of the last two years - and the timing of autumn winds and rains will determine precisely how perilous the 2019 wildfire season becomes.

In August, the higher risk zones are mainly in the inland valleys and foothills in the northern part of the state. By October, the danger zone extends up and down the coast and into the mountains. Experts sometimes refer to two separate fire seasons in California: summer wildfires fed by heat and fall wildfires driven by winds.

"A heat wave today is going to have a much more potent influence on flammability than one 150 years ago when temperatures were 3.5 degrees cooler," said Park Williams, a climate scientist at Columbia University.

In a new study released in July, Williams and his coauthors found a heat signature in the dramatic increase (405%) in California's burned area since 1972, one that appears as a rise in big summer forest fires in the Sierra and the forested northern coast regions - like 2018's Ferguson Fire in Yosemite and the record-large Mendocino Complex Fire. These changes were driven by increased daytime temperature, creating a thirstier atmosphere that can more quickly draw moisture from plants”. Source: The Washington Post August 7, 2019

Another very strange phenomenon event on these fires are how trees were incinerated from BELOW ground upward as evidenced in many of the tree profiles in the Paradise fires.





“We had a metal belt locked around our analog meter. We also had a sticker above it saying "Do no install smart meter!" But during the Santa Rosa fires when we had to be evacuated for three weeks, someone came on our property from PG&E, cut through the metal belt and took off our analog meter and gave us a smart meter.

When we were finally able to come home and saw what they did, I was furious. We had faithfully paid more each month to be on the opt out program for several years, and they could see that we

did not want a smart meter. I called my youngest son who is an attorney and he told me what to do.

I called up PG&E and told them that my son is an attorney and we are going to file a small claim lawsuit unless they immediately bring back our analog meter and remove the smart meter. They could clearly see that we did not want a smart meter; they had destroyed our property in removing the analog meter, and violated our opt out agreement, and, how dare they take advantage of a tragedy and the fact that we were evacuated and there was no one at our home to stop them.

We were gone for three days. During that time, someone came and removed the smart meter and brought back our analog. Now they politely call us up each month to tell us when the meter maid is coming to read the meter.” ~ Name Withheld

We'll probably never know how much of a role – if any – that PG&E “Smart” Meters played in the devastating California fires. However, we do know that “Smart Meter” fires and explosions aren't isolated to PG&E. Hundreds of thousands have been recalled or replaced throughout North America due to failure, malfunctioning, overheating, fires and explosions:

- Remote disconnect switch failure resulted in a recall of over 10,000 “smart” meters in Lakeland, Florida where 6 house fires occurred
- More Fires, More Smart Meter Recalls for Sensus: Utilities pull 105,000 meters in Canada, 70,000 in Oregon; Sensus says it's not at fault
- PECO halts Smart Meter Installation After Meter Overheating
- Reno, Sparks fire chiefs to call for Smart Meter Probe
- Power surge raises questions about SmartMeters. East Palo Alto electricity **surge burnt out digital meters**
- Surge Blows Smart Meters Leaves Neighbourhood Without Hydro
- Thousands of Smart Meter Fires: New Whistleblower and Court Evidence
- BCUC & Smart Meter Fires: The Failure to Protect (See pages 27-30 for statements from engineers)

In one night, over a dozen cars were flipped over onto their roofs from the October 2017 fires in Northern California.

We see the same exact anomalies occur all over the world now.

What kind of fire would be necessary for this type of energy to occur? Why has no one at Cal Fire ever addressed these most suspicious anomalies? Sometimes, in the very question, lies (LIES) the answer.

The tempered glass in a car windshield takes over 2500 F degrees to melt, let alone be vaporized. The iron that goes into the chassis of a car would take close to 3000 degrees Fahrenheit to melt, let alone twist and disintegrate so rapidly as these photographs show.

Again, no one has ever tried

to explain how these vehicles could have been flipped and melted to the core by a forest fire when temperatures of the hottest of forest fires rarely get above 1500 F degrees! We can also see full engine blocks disappeared from vehicles, as the same type of torched car syndrome has been seen in other fires from China, Spain, Portugal, Tennessee, San Diego and Canada and on 9/11/01. Coincidence or Concerted?

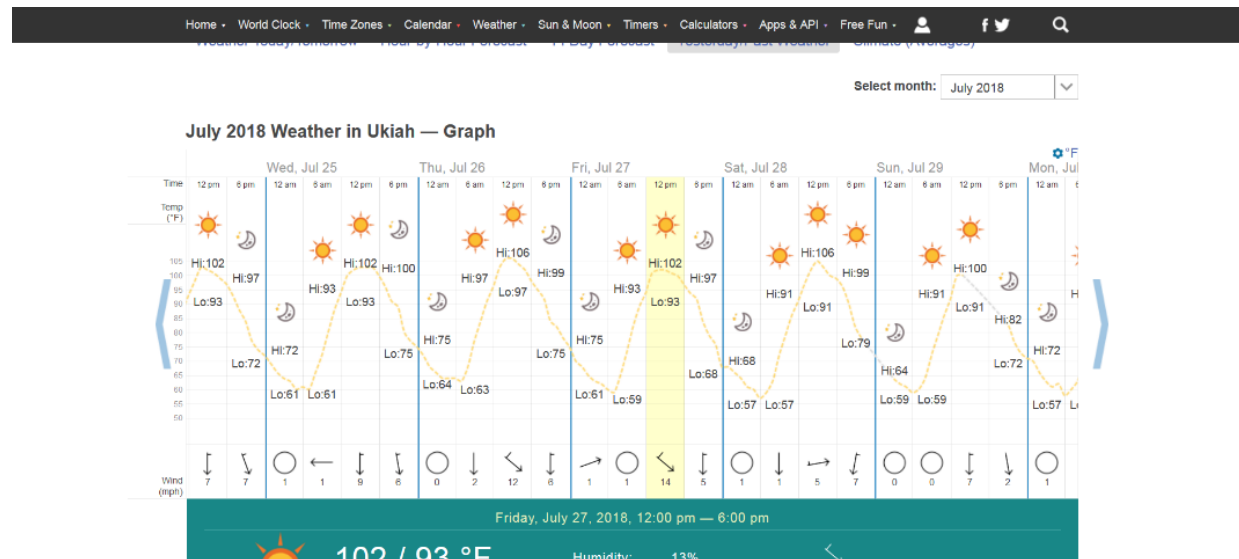


The Mendocino Complex Fires **July 27, 2018**,

Both fires burned a combined total of 459,123 acres, before they were collectively 100% contained on September 18; the Ranch Fire alone burned 410,203 acres, surpassing the Thomas Fire to become the single-largest modern California wildfire. The Ranch Fire also surpassed the size of the 315,577-acre Rush Fire, which burned across California and Nevada, well as the Santiago Canyon Fire of 1889, which was previously believed to have been California's all-time largest wildfire. The fires collectively destroyed 280 structures while damaging 37 others; causing at least \$267 million in damages, including \$56 million in insured property damage and \$201 million in fire suppression costs. The city of Lakeport, communities of Kelseyville, Lucerne, Upper Lake, Nice, Saratoga Springs, Witter Springs, Potter Valley, and Finley, parts of Hopland, and the tribal communities of Hopland Rancheria and Big Valley Rancheria were evacuated.

“The Mendocino Complex Fire was the largest recorded fire complex in California history. It was a large complex of two wildfires, the River Fire and Ranch Fire, which burned in Mendocino, Lake, Colusa, and Glenn Counties in the U.S. State of California, with the Ranch Fire being California's single-largest recorded wildfire. The Ranch Fire burned eight miles northeast of Ukiah, and the River Fire burned six miles north of Hopland, to the south of the larger Ranch Fire”.

Source ~ Wikipedia



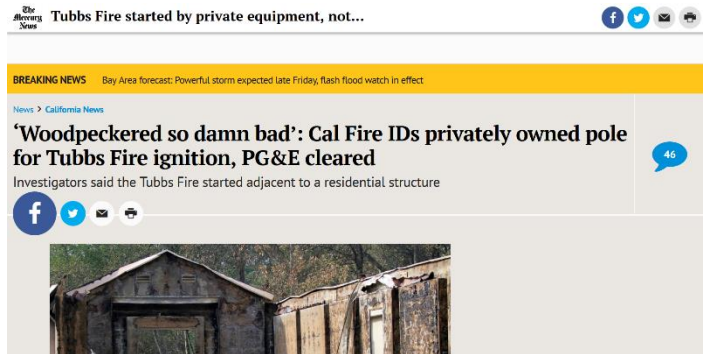
Once again, we see from the days leading up to the fires, to the day of the fire ignition there were no prevalent wind events to validate the official story of massive wind driven fire scenarios all around Mendocino County.

The official story goes that on July 27 of 2018, while firefighters were spread across the state battling fires in the north and south, a Potter Valley rancher working on a hot day in a bed of waist-high cured grassland drove a stake into the ground and created a spark that grew into the 410,000-acre Ranch fire. “This one was purely accidental,” Cal Fire spokesman Michael Mohler said Thursday, adding that no criminal charges were expected against the man. The Ranch fire is said to have been started in red flag conditions, described by Cal Fire as — a dangerous mix of dry air, warm temperatures and gusty winds — and quickly grew out of control, according to the official narrative. Once again, the wind profile of the days proves otherwise. An hour later, the River fire started nearby and the two eventually merged into the Mendocino Complex fire. The cause of the River fire is still under investigation, Mohler said.

Woodpecker Assisted Lone Wolf Fire Starters in Tubbs Fire Blamed...

Tubbs Fire, Calistoga/Santa Rosa Fire; Oct. 8th, 2017 Fire.

An 80-page report written by Cal Fire Battalion Chief John Martinez — which had been long-awaited by the fire’s victims — tells the story of an exhaustive probe that began the day the disaster exploded. Martinez said he was unable to determine the exact cause of the spark that became the Tubbs Fire. But he concluded that the origin of the blaze was “the primary residential structure and immediate area surrounding the structure” on the Bennett Lane property, with “the possibility of a fire cause by the structure and/or private conductor lines.



More significantly, Martinez found that “it is unlikely PG&E equipment is responsible for causing the Tubbs Fire. In the case of the Tubbs Fire, some clues — like a description of a badly “wood-peckered” private power pole — brought officials closer to their eventual conclusion. After a lengthy elimination process, officials ultimately determined that the fire was sparked by “private electrical equipment” — a finding that shocked some victims who had already sued PG&E and prompted their attorneys to pledge to fight on.

Not only does the woodpecker weakening the pole that started the massive fire in the middle of the night, but I have tried to locate the 80 page report from Cal Fire and they cannot locate it. Cal Fire Battalion Chief John Martinez of the Santa Cruz Division is also extremely difficult to locate, as if he even exists or not. This whole exercise seems to have been created to let PG&E off the hook as well as to further regulate private power generators in homes.

Lake County Fires 2015 – 2019

No other county in California has suffered a major forest fire each and every for the past 5 years as Lake County has. Lake County is based around Clear Lake, one of the most polluted lakes in all of the United States due to mining and DDT drain off, as chronicled in Rachel Carson’s environmental awakening book, “Silent Spring” written in 1964.

2018 ~ Ranch fire: 51,539 acres. It’s burning between Highway 20 and the Mendocino National Forest. It’s also threatening Blue Lakes, Witter Springs, Bachelor Valley, Upper Lake, Lucerne and Nice. River fire: 28,869 acres. It’s burning between the Hopland grade and Lakeport, and Monday it pushed south of Highway 175, threatening Kelseyville and other communities. Together, the Ranch and River fires have destroyed seven homes and three outbuildings. Pawnee fire: 13,000 acres, 22 structures destroyed in Spring Valley.

2017 ~ Sulphur fire: 2,207 acres, 162 structures destroyed, mostly homes.

2016 ~ Clayton fire: 4,000 acres, 300 homes and business in greater Lower Lake.



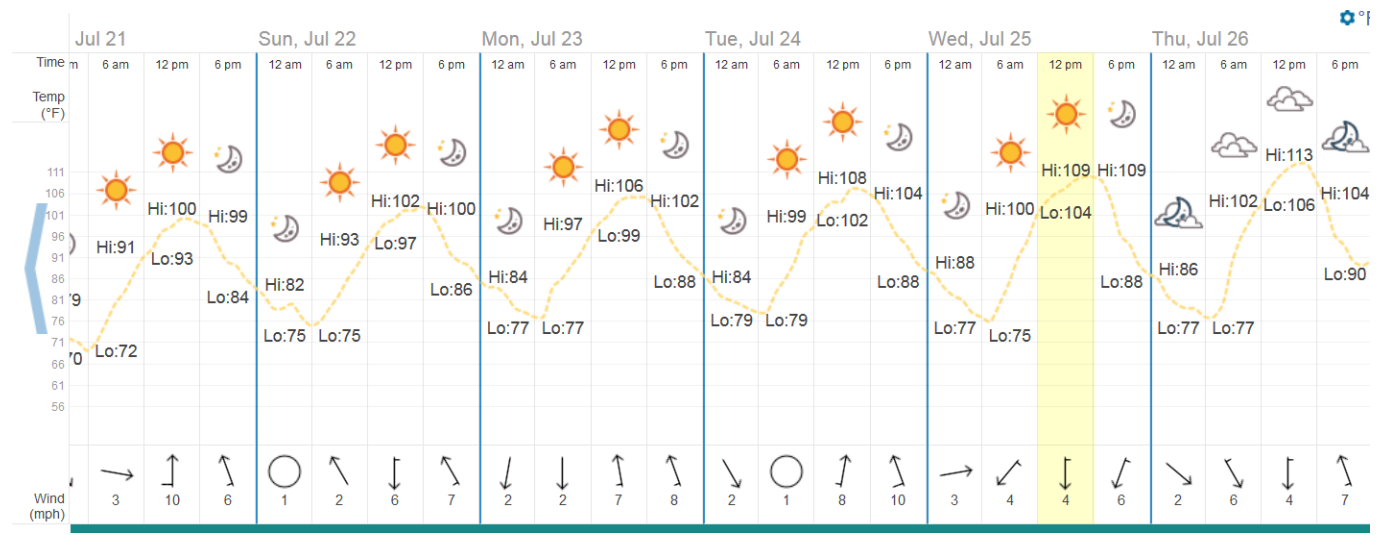
2015 ~ Rocky fire: 69,000 acres, 43 homes, 53 outbuildings east of Clear Lake. Jerusalem fire: 25,000 acres, six homes, 21 outbuildings northeast of Middletown. Valley fire: 76,000 acres, 1,300 homes, 27 multi-family buildings, 66 businesses and 581 outbuildings. The fire, which stretched from Cobb Mountain to Hidden Valley Lake, killed five people.

Carr Fire, Shasta County, July 23, 2018

The Carr Fire was a large wildfire that burned in Shasta and Trinity Counties in California, United States. The fire burned 229,651 acres before it was 100% contained late on August 30, 2018. The Carr Fire destroyed at least 1,604 structures (at least 1,077 were homes) while damaging 277 others, becoming the sixth-most destructive fire in California history (now the seventh-most destructive fire), as well as the seventh-largest wildfire recorded in modern California history. The Carr Fire cost over \$1.659 billion in damages, including \$1.5 billion in insured losses and more than \$158.7 million in suppression costs. At its height, the fire engaged as many as 4,766 personnel from multiple agencies. The fire was reported on the afternoon of July 23, 2018, at the intersection of Highway 299 and Carr Powerhouse Road, in the Whiskeytown district of the Whiskeytown–Shasta–Trinity National Recreation Area.

The fire was said to have started when a flat tire on a vehicle caused the wheel's rim to scrape against the asphalt, creating sparks that set off the fire near Whiskeytown Lake just outside of Redding and quickly spread as the fires quickly became “firenado’s”.

July 2018 Weather in Shasta County — Graph



A powerful fire whirl with winds estimated in excess of 143 mph — equivalent to an EF3 tornado—developed within the Carr Fire in Redding, California, on July 26.

Remaining on the ground from 7:30–8:00 p.m., the fire whirl reached an estimated height of 18,000 ft (5,500 m) and caused extensive tornado-like damage while spreading the fire. The winds toppled transmission towers, shredded foliage, and debarked and uprooted trees. The smoke plume from the

whirl "dominated" the majority of the wildfire. Substantial damage occurred in areas untouched by fire, including signs of ground scouring. Three people were killed inside their Redding home after the structure's walls were blown out and the roof collapsed on the occupants.



Again, we see so many anomalies from **170 mph winds from nowhere** to boats being torched while still on the water of Whiskey Town Lake!, metal guard rails melting while the wood is unscarred, cars being torched, homes being blown out from within while other homes and trees remained untouched.

Delta Fire September 5, 2018 ~

The Delta Fire ignited on September 5, 2018, at 6:32 a.m. The Delta fire began just mile away from where the Carr fires had occurred to the southwest in Shasta County along the highway 5 freeway. The fire rapidly grew in size, crossing over Interstate 5

between Lakehead, California, and Castella, California, which forced the interstate to be shut down from September 5 to September 10. On September 10, the fire merged with the nearby Hirz Fire to the east. Images showed graphically how several logging trucks were destroyed while on the freeway.

After the fires, then Governor Jerry Brown suggested that maybe transporting our goods along roadways might be better off using rail lines. This comment fits perfectly in with the Grand Design for two major railway systems to bisect California for the Great American High Speed Rail Project 2050



Harvesting Resource Rich California; Water, Woods, Gold and Power

America 2050

- Infrastructure
- Megaregions
- Research
- Newsroom
- About Us
- Commentary
- Maps

A Revised Business Plan for California High-Speed Rail

By Dan Schmed on April 2, 2012 Share E-mail

America 2050 released the following statement today on the release of the California High-Speed Rail Authority's revised business plan.



America 2050 released the following statement today on the California High-Speed Rail Authority's revised business plan:

Governor Jerry Brown and the California High-Speed Rail Authority are to be commended on the revised 2012 draft business plan for high-speed rail, which cuts the project's cost by \$30 billion while making numerous improvements to previous proposals.


The revised plan is more cost-effective and is phased in a way that will bring benefits sooner to the urbanized regions of the state, including the San Francisco Bay Area and the Los Angeles

America 2050 released the following statement today on the California High-Speed Rail Authority's revised business plan:

Governor Jerry Brown and the California High-Speed Rail Authority are to be commended on the revised 2012 draft business plan for high-speed rail, which cuts the project's cost by \$30 billion while making numerous improvements to previous proposals.


The revised plan is more cost-effective and is phased in a way that will bring benefits sooner to the urbanized regions of the state, including the San Francisco Bay Area and the Los Angeles

America 2050 is a project of



Regional Plan Association

America 2050 is a coalition partner of



Transportation For America

A major focus of America 2050 is the emergence of megaregions - large networks of metropolitan areas, where most of the population growth by mid-century will take place. Examples of megaregions are the Northeast Megaregion, from Boston to Washington, or Southern California, from Los Angeles to Tijuana, Mexico. Megaregions comprise multiple, adjacent metropolitan areas connected by overlapping commuting patterns, business travel, environmental landscapes and watersheds,

linked economies, and social networks. America 2050 has identified 11 megaregions in the United States. High speed rail lines are critical infrastructure to this UN Agenda 21 and 2030 plans as the fires in Shasta County profile the same area where the rail line is planned to go. Concreted or coincidence?



California "wildfires" line up EXACTLY in the same path as the "California High Speed Rail System"




RAIL SYSTEM

RAIL SYSTEM

The Great Redwood Rail Line Trail is currently being sold as a 300 mile biking and hiking path from the SF Bay all the way to almost the Oregon border but in reality is a continuation of the SMART train lines set up to eventually haul precious California mineral and tree resources to export throughout the world.

“If they’re unable to reach an agreement, it doesn’t impact the trail,” McGuire said. “It’s not a big deal. The train has already left the station and the Great Redwood Trail is moving forward.” CA Senator Mark McGuire

“The Assembly and Senate subcommittees overwhelmingly approved the governor’s request for the implementation funding. This budget follows the course laid out by SB 1029, authorizing \$1 million for an initial assessment of the right-of-way for the Trail, \$1.5 million for research on the estimated 1,900 property easements along the 300 mile rail-to-trail line, and \$500,000 to complete the audit of NCRA’s finances and the possible transfer of a portion of the line to the Sonoma Marin Area Rail Transit District (SMART). These findings will help facilitate the closure of NCRA and the transfer of the right-of-way to successor agencies”. Source: CA Senate.gov.

As you can clearly see from the map of the proposed Great Redwood Trail, the Mendocino, Lake County and Sonoma County Fires are right along the exact same path. Concerted or coincidence?

The “SMART” train line began a decade ago and took 4X as long to build, and 8X the initial cost estimates just to get the rail line extended 40 miles north to Santa Rosa. Now the plans are to continue to run the rail, under the guise of a bike/hike path, costing tens of millions or more.



We see the exact same players involved in the Sonoma Media Group, that organized the “Rebuild North Bay”. Darius Anderson, creator of the Rebuild North Bay project, and owner of the Press Democratic newspaper has a long history as a high-powered lobbyist for companies like PG&E, Station Casinos, Pfizer, Microsoft and Catellus, and has worked for Clint Eastwood and been a fundraiser for Gray Davis. In 2010, Anderson was fined half a million dollars in a corruption probe.

Doug Bosco is another beast entirely and could wield the type of political influence over the *Press Democrat* that many of its newsroom writers may not like. With ties to the Savings & Loan scandal and, as a congressman, implicated in the check-bouncing scandal, Bosco is a behind-the-scenes powerbroker with **deep interests in gravel mining, timber and development**. His close friend, Eric Koenigshofer, is the attorney for the redwood-clearcutting Preservation Ranch project in northwestern Sonoma County, and appears to have Fifth District Supervisor Efren Carrillo in his back pocket. Anderson, in fact, interned for



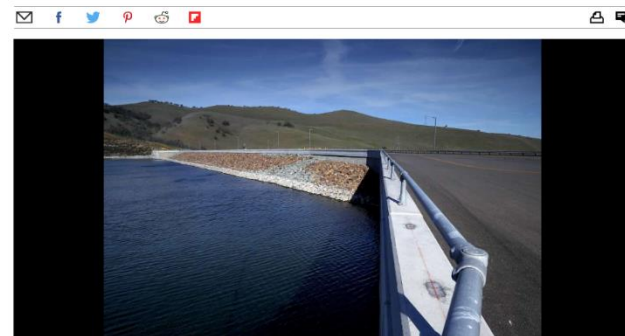
Bosco in the mid-'80s, and another one of the "Bosco Boys" (yes, they have a cutesy name) is Robert Bone, responsible for the infamous race-mongering 2010 campaign mailer against Pam Torliatt.

Mr. Bosco practices in the areas of regulatory and environmental law, legislation, and resource-related industries. His clients include California's largest landowners and insurers. He is Chairman of the State Coastal Conservancy, responsible for preservation of California's ocean, coastal and fishery resources. He served in the California Legislature from 1978-1982, and the United States Congress from 1982-1990. His legislation included the California Wilderness Act of 1984, the California Wild and Scenic Rivers Act, the Klamath-Trinity Rivers Restoration Act, the California Renewable Resources Act, the Smith River National Recreation Area Act and other environmentally-oriented measures. In Congress, he served on the House Public Works and Transportation Committee, as well as the Foreign Affairs Committee. Doug is a former member of the California Industrial Welfare Commission, with jurisdiction over state wages, labor standards and working conditions. He also served on the Judicial Nominations Committee named by former Governor Gray Davis. Prior to serving in the California Legislature, Doug was Director of the Marin County Human Affairs Department and Executive Director of the Marin County Housing Authority.

8 Mega Dams Slated for the California Basin

California announces tentative funding for new giant dams

By Kurtis Alexander Updated 5:09 pm PDT, Friday, April 20, 2018



Central Valley.

From the Santa Rosa Press Democrat, 10/24/14:

'California's growing population and dwindling water require up to \$500 billion in additional investment in water in coming decades, and new state fees for water users could be one way to pay for it', a water plan released Thursday by the state's top water officials said.

Why is Lake County burning year after year whereas other counties adjacent are not seeing nearly the same type of activity? It may be another coincidence that the plans for one of the 8 great Mega dams are planned directly near Lake County. November 2014, California voters passed Propositions 1 & 2 to fund some \$18 billion in additional bonds to primarily build-out two large dams each estimated to be one-third the volume of Lake Shasta. One proposed to the East of Lake County and the other near Fresno in the



‘Currently, governments spend about \$20 billion annually on California’s water supply, or \$200 billion over 10 years’, said Kamyar Guivetchi, head of integrated water management for the Department of Water Resources.”

‘State officials are calling for another \$500 billion in coming decades. That includes \$100 billion in flood-control projects and \$400 billion to fund a wide range of projects proposed by different regions of the state’, Guivetchi said.

Logger and Land Baron Red Emmerson ~

“One of the largest fires to burn in California's Sierra Nevada mountain range, the Rim Fire tore through 257,000 acres on the edge of Yosemite National Park in 2013. Not long after firefighters doused the flames, a fleet of bulldozers and trucks arrived, sent by billionaire Archie Aldis "Red" Emmerson. Workers began ripping up the trees even as the brush nearby was still smoldering. “We'll be in there before the smoke is out," Emmerson boasts in a rare, three-hour interview from his Douglas-fir-paneled boardroom in tiny Anderson, California, which is wedged between the Shasta-Trinity and Lassen National Forests, about two hours north of Sacramento.

...Over the decades, Emmerson has amassed more timberland in California than anyone else. He is the third-largest landowner in America, behind billionaire conservationists John Malone and Ted Turner, according to The Land Report. Overall, Sierra Pacific is the fourth-largest lumber producer in the U.S. The company gets around 70% of its annual revenue from the sale of lumber. In California, about half comes from logs cut down on its land and 16% from logs in national forests, much of which is salvaged wood. Sierra Pacific also operates a millwork division, which makes door frames and moldings, and a manufacturer of high-end, custom-built windows. Together the two divisions bring in roughly \$400 million in sales.

California fires: Governor proposes easing logging rules to thin forests

Firefighters monitor a backfire while battling the Ranch Fire, part of the Mendocino Complex Fire, on Tuesday, Aug. 7, 2018, near Ladoga, Calif. (AP Photo/Noah Berger)

By PAUL ROGERS | progers@bayareanews.com | Bay Area News Group
PUBLISHED: August 23, 2018 at 4:14 pm | UPDATED: August 24, 2018 at 4:27 am

Faced with the worst summer fire season in 10 years, Gov. Jerry Brown is proposing broad new changes to California's logging rules that would allow landowners to cut larger trees

While Emmerson's resourcefulness has helped him climb into the top ranks of the world's wealthiest, critics say these riches have come at the expense of the environment and taxpayers. More than 250 scientists signed a letter asking Congress to protect forests from post-fire logging, saying that it "can set back the forest renewal process for decades." That's because it strips the land of nutrients, preventing it from regenerating. Not only is the carbon stored in the charred tree trunks not reabsorbed by the soil—worse, it is released into the atmosphere as greenhouse gas”. Source ~ Forbes Magazine, May 14, 2018.

Most of the Ponderosa Pines in Paradise were only burned from the bottom up some 20 feet, and not all the way through the bark to the saleable lumber. As I mentioned in my introduction, the agenda immediately following the Paradise fires, was to cut down massive swaths of trees in and around Paradise, said to be hazards, when in fact, the clear cutting was done all along highway 70 where no residences are located. Much of the logs in Paradise were salvageable and Emmerson’s company figured deeply in the logging resource extraction.

Meanwhile President Trump and then Governor Brown set greatly reduced logging restrictions allowing for hundreds of thousands of acres to be accessible to clear cutting forests and skipping laborious environmental review process'. Just another coincidence or concerted planning?

Gold In Them Thar Hills

One of the first mining claims at Dogtown, known today as Magalia, located directly above Paradise, CA. At the Willard Claim, a hydraulic mine, in 1851 owned by 3 miners, Willard, Wetherbee, and Smith the largest gold nugget was found. The claim was northeast of Dogtown in the canyon by the West Branch of the Feather River. It was here on April 12, 1859, A.K. Stearns a workman at the mine, found the largest gold nugget weighing 54-lbs. The nugget was worth \$10,690 in the day, a not so small fortune in the day.



Some of the primary mining districts in Butte County when it comes to producing gold are Magalia, Yankee Hill and Oroville. The “Butte Nugget” was recovered sometime in the summer of 2014 by an unnamed prospector in California using a metal detector. It is a spectacular nugget, weighing over 5 pounds of solid gold. It is believed to be one of the largest gold discoveries in California in the past century. The confirmed weight was 75 troy ounces. The nugget itself has no quartz inclusions and gold from this area is generally very high purity. Although the exact location of the discovery was not revealed, it was found somewhere in Butte County, which has always been a major producer of gold in the state. Many millions of ounces in gold have been found here since the early days of the gold rush.

Aftermath

Less than 9 months after the November 2018 fires in Paradise very few have been permitted to rebuild even though 19,000 structures were lost and 52,000 people were said to have evacuated. Additionally, neighboring cities, like Chico are experiencing great spikes in rental home prices as well as a severe lack of vacancies to rent.

This is because directly after the fires, insurance companies descended onto the victims of Paradise they could find, and allocated upward to \$30,000 in cash for lost automobile, boats and RV's. The result was that those that lost everything were able to go into neighboring towns and elevate an already difficult rental situation. This type of activity by the insurance agencies did not occur in Santa Rosa, Santa Barbara, or other areas hit by the new “abnormal” fires.

Additionally, homeowner's insurance is ending for many and they will be responsible for paying the still due mortgages on their lost homes. Mortgage debt goes with you. The etymology of the word “mortgage” literally means “death pledge”!

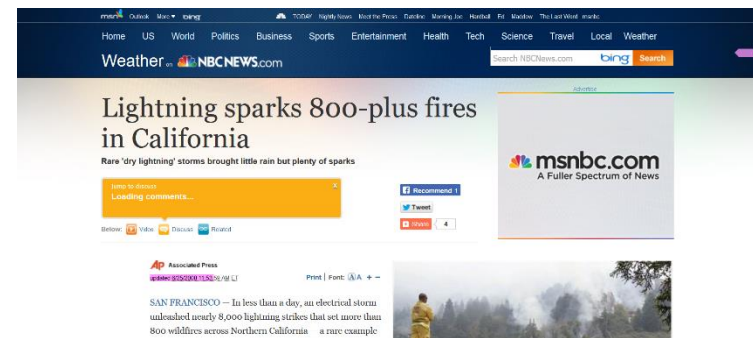
“This city suffered, more than any other, the secondary burns of the Camp Fire that left the nearby town of Paradise in ashes last year. Now it is watching a global threat play out in its local politics, where housing and homelessness, traffic and crime, spent compassion and civic obligation have become stand-in issues for the overall challenge the climate is raising here. “We were quietly simmering as one of the

highest cost-of-living cities in the state, maybe even in the country,” said Mayor Randall Stone, a recall target along with city council member Karl Ory. “Now we are in a collective trauma, no doubt about it.” Source: Chico Times 8.5/19

Thousands of Lightning Strikes Causing Fires In the New “Abnormal” Fire Profiles

Mendocino County June 2007

“In less than a day, an electrical storm unleashed nearly 8,000 lightning strikes that set more than 800 wildfires across Northern California — a rare example of “dry lightning” that brought little or no rain but plenty of sparks to the state's parched forests and grasslands. The weekend storm was unusual not only because it generated so many lightning strikes over large geographical area, but also because it struck so early in the season moved in from the Pacific Ocean. Such storms usually don't arrive until July or August and typically form southeast of California. “You're looking pattern that's climatologically rare. We typically don't see this happen at time of summer,” said John Juskie, a science officer with the National Weather Service in Sacramento. “To see 8,000, that's way up there on the scale.”



*a
and
late
at a
this*

Oregon July 2018

“Thunderstorms over the weekend have created a great deal of work for firefighters in Oregon. At least 163 wildfires were detected in the state after lightning strikes peppered the area since Friday. By Wednesday morning the numbers have settled down to 47 fires that have burned over 22,000 acres, according to the Department of Forestry Wednesday morning. However since numbers were released the Substation Fire (see below) has been mapped at acres. Dozens of fires are burning in the southwest corner of the state on the Umpqua, Rogue River, Winema, and Siskiyou National Forests.

The lightning was predicted days in advance. Many of the land management agencies proactively imported additional firefighting resources to deal with anticipated workload following the lightning bust”. Wildfire Today



2,800

Lightning leaves behind many fires in Oregon

Approximately 2,800 lightning strikes since Friday have caused 163 wildfires in Oregon

those
36,000



the



Chapter 5

It Had to Be DEW (Directed Energy Weapons)



Previously, I had had a career for 22 years working as an investor and research analyst on Wall Street. I began my career on the NY Stock Exchange. I left my research position at an investment banking firm in San Francisco to form my own small research/investment boutique firm in 1991.

Since I am no longer able to access private inside information on publicly traded companies as I could when I worked on the Wall Street, three days after the fires here in California, I called a close friend of mine who is still a research analyst covering several major defense department contractors to learn more about what just went down here in Northern California.

We have a game we play where I can ask questions and he will only respond if I am wrong. So here is my recount of that conversation:

Me: “So these fires were beyond abnormal and could not have happened the way we were being told like it was a forest fire that caused so much destruction.

Friend: “I agree with you.”

Me: Were we attacked here the other day in Santa Rosa by Lockheed’s Laser SHIELD's LANCE aeroplane delivery project?

Friend: “No.”

Me: “Was it their F-117 Stealth Fighter then that fired lasers at us ?”

Friend: “No, no aeroplane was used.”

Me: “... but we were attacked by lasers, I, and others, saw blue lights and flashes during the night?”

Friend: Silence

Me: “Well, if it was not a Lockheed aeroplane delivery system, what delivery device(s) were used ?”

Friend: “Well, what did you get your son for Christmas last year?”, he then asked me.

Me: I thought for a few moments and then the light bulb went on “I got him aa.....A DRONE!!!”

Friend: Silence.

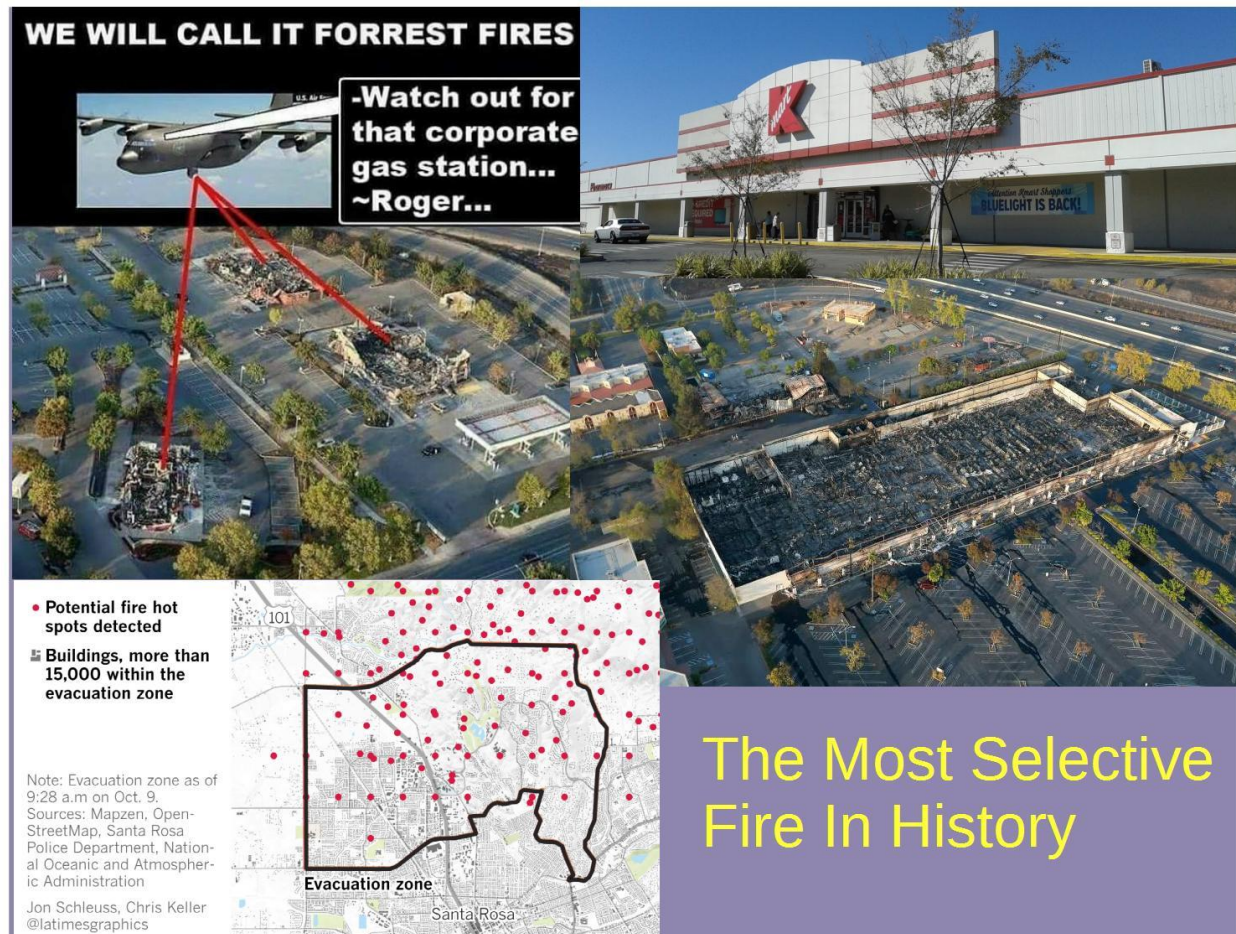
Since that time, I began to investigate all I could about air-to-ground laser delivery systems and their capabilities. What I learned has more than convinced me that high tech laser devices were used to start, and further spread destruction of homes and lands and cars in many other areas going all the way back to the “Trail of Tears” attacks in Iraq during Gulf War I as well as the Oakland Hills fires in California in 1991.

We have been told by Cal Fire that the Tubbs fire was ignited by woodpeckers who weakened a private power pole in Calistoga the night of October 8th, 2017. The 80-page report from a Cal Fire Captain out of Santa Cruz, named John Martinez, fingered this one spot as the cause where the fire raced through the Mayacama’s mountains east at speeds of 70 mph where, when reaching Santa Rosa, and highway 101, the fire EMBERS, leaped across the six-lane 101 freeway west, then across a big asphalt parking lot and torched completely the insides of a 100,000 sq. ft. Kmart building, leaving the trees and bush untouched adjacent to the building.

Concerted or Coincidence?

Embers were said, by Cal Fire officials to have jumped across a six-lane freeway after being wind-blown through a canyon for some 30 miles when winds rarely, if ever, come in from the east here in Northern California.

Additionally Arby’s and Trader Joes stores were incinerated by the gas station next door to Arby’s was untouched, nor were the trees and shrubs. Coincidence or concerted?





Due to geoengineering our skies for over the past 40 years, meteorologist (why are they called “meteor”-ologists, anyway?), weather stooges regurgitate the weather modifiers phrases where new types of cloud formations and weather events are simply made up and then agreed upon as fact, and of natural causes, when they are anything but and are artificially made.

The fires that reach speeds of almost 200 mph now have new terms as well, like “Firenado” and “Apolytic Twister” among just some of the mind programming terms to describe artificially created, manmade weather events these days. This is how they program the unthinking, never questioning public, where ridiculous explanations are used to describe impossible, never before seen weather events. After a period of time, the public will just regurgitate the meme until everyone assumes it has always been this way. This is how programming works and why it is called “TV Programming”. (The book, “Propaganda” by

Edward Bernays from the 1920’s is a must read to better understand how long the many have been programmed.)

The base of the “fire tornado” was 1,000 feet wide — larger than three football fields — and was **fueled by winds gusting to 165 mph**, according to the Cal Fire report. **It exploded 7.5 miles** into the air, ripping roofs off homes and toppling power lines. Investigators believe the temperature in the **firestorm reached 2,700 degrees Fahrenheit**, the temperature of molten lava in an erupting volcano.

Still, these fires did not reach hot enough temperatures to melt iron and steel and flip 3,000 pound cars on their rooftops.

Regardless of the primary factors that caused the fire tornado, the resultant fire behavior was “*unpredictable and unusual*,” Cal Fire said in the report. “*It surprised many highly experienced firefighters. The rotating vertical plume appeared and behaved in many aspects like a [conventional] EF-3 scale tornado.*” An EF-3 tornado is stronger than most conventional wind tornadoes in the state’s history.

“There have been several documented instances of a ‘fire whirl’ in California,” Cal Fire Battalion Chief Jonathan Cox told CBS San Francisco. “But this is the largest documented fire-generated tornado in California history.” Source: Huffington Post; 8/18/2018
“California Officials Release Terrifying Video Of Wildfire ‘Tornado’”



Over 20 people provided verbal and written testimonies during the Sonoma County fires in October of 2017. To a person, like myself, we saw blue flashes in the sky in both the Santa Rosa Fires and the Paradise fires, yet when presenting this evidence to local fire departments, Cal-Fire officials or local town officials, they all shrug and ignore the first person testimonies and evidence.

Rick Duarte WEATHER WARS INTERNATIONAL
Yesterday at 10:18am ·

CONFIRMED: SANTA ROSA WAS HIT WITH A DIRECT ENERGY WEAPON (DEW)
By Rick Duarte * October 13, 2017 * 5 pm EST USA
Yes, you heard it right! The first time a DEW was used was during the first Iraq War...the U.S. Military's DEW melted the meat off of bodies and left only charred skeletons...cars and vehicles melted too...Just like the pics you've seen in Santa Rosa...The second time it was used was on 9/11...multiple DEWs were used to dustify the Twin Towers.
This is NOT science fiction! This is the truth!
We have people on the ground in Santa Rosa right now doing forensics...I'm waiting for them to get back in touch with me with additional details.
In the meantime, PLEASE watch this video on Directed Energy Weapons (DEWs) so you're familiar with the subject matter when I report back to ya'll later, OK?
DIRECTED ENERGY WEAPONS
Published on April 17, 2015
A directed-energy weapon (DEW) emits highly focused energy, transferring that energy to a target to damage it. Potential applications of this technology include anti-personnel weapon systems, potential missile defense system, and the disabling of lightly armored vehicles such as cars, drones, jet skis, and electronic devices such as mobile phones.
<https://www.youtube.com/watch?v=Ug4HMkiH3-E&feature=share>

"WE'VE BEEN FIREFIGHTERS FOR DECADES AND HAVE NEVER SEEN ANYTHING LIKE THIS BEFORE"




Mike Oxlong
California fires were intentionally done. They used directed energy Laser technology to pulse the plasma clouds, stir the wind energy and release up to a trillion watts of laser power at any source. These fires left everything to dust and rubble in areas. Something similar to 9/11. Cars completely melted and unrecognizable, while trees and shrubs we're left standing. People were complaining of sudden bursts of 80 mph winds and blue flashes. Areas were sectioned off as to where some houses were completely obliterated and others standing in perfect condition right next to each other. HAARP is the new Terrorism
#WeatherWarfare #Geoengineering



inTruthbyGrace, I don't know if Cern had anything do with this bc I check their schedule & on the 9th of Oct. they ran a Xenon ion pilot run, the same date of this fire in CA. It could be this event in concert with the chemtrails, Haarp & Electromagnetic frequencies? In Greek Xenos means Stranger. In lab experiments xenon produces a blue glow when excited by an electrical discharge. People said they saw strange flashes of blue glowing lights in the sky before the fires... People that truly know what happened should come forward if they have a soul left and stop protecting the evil scum-bags behind this criminal act and stand up for humanity!
1 Peter 5:8 · 23 hours ago

A DEW is a system using a beam of concentrated electromagnetic energy (including but not limited to lasers and high power microwave systems), or atomic or subatomic particles primarily as a direct means to kill, injure, disable, or temporarily incapacitate people or destroy, damage or temporarily incapacitate property or materiel. Acoustic weapons use sound across the entire frequency spectrum to kill, injure, disable, or temporarily incapacitate people. Acoustic weapons, although outside the Joint definition of DEW, have effects and hazards more similar to DEW than to conventional weapons.
https://www.facebook.com/GeoEngineeringActionNetwork/videos/1281778605262112/?hc_ref=ARSTQL5lf06J86rzwv_8BD_5l-352Wi8VtC2je_92SPri1DokiUnjT6GYEN9x953_d0



A laser is a beam of light and, as such, it travels at the speed of light.

Another thing that makes a laser weapon stand out is that it has excellent accuracy. Under ideal conditions or at a reasonably short range, it can be placed exactly on target. In fact, laser sights are now common items on pistols and rifles, allowing shooters to better hit what they intend. The irony is that the bullet when fired will follow an arced path that the shooter must compensate for, while the laser moves in a perfectly straight line. If the laser was powerful enough, the bullet would be redundant.

LASER stands for "Light Amplification by Stimulated Emission of Radiation" and were developed back in the 1940's, and possibly well before that. Lasers are so common that you can buy one at the local 7/11 store and get in trouble with FCC for shining it up into the sky a thousand feet and disrupting pilots. So what do you think the military weaponry has had for decades available to them, if store bought simple lasers can do that?

"WE USE TRILLION WATT LASERS TO STEER THE WEATHER" PHYSICIST, MICHIO KAKU

CBS THIS MORNING CLIMATE CONTROL LASERS COULD INFLUENCE WEATHER EVENTS

5 THINGS YOU MAY NOT KNOW ABOUT DIRECTED ENERGY LASER WEAPONS

- In the 1970s, an Air Force Research Laboratory team successfully shot down a drone using a directed energy laser weapon.
- Chemical lasers were designed that would destroy ballistic missiles by weakening their structure, causing them to break apart in flight.
- Chemical lasers have been replaced in favor of electric lasers that can rapidly engage multiple targets and require less space on aircraft.
- The cost to fire an electric laser one time is estimated to be around the cost of a single liter of jet fuel, making lasers remarkably cost-efficient.
- One obstacle to laser employment currently being addressed is air turbulence, which can distort and misdirect a laser beam.

PAIN WITHOUT INJURY

Active denial systems deter attackers by sending a nonlethal millimeter-wave of electromagnetic energy, causing a burning sensation.

Antenna focuses the invisible energy

Note: Drawing is schematic

Transmitter Produces 95 GHz frequency waves

Wave penetrates the skin to 1/64 of an inch, causing a feeling similar to being on fire

Two-second burst can heat skin to 130° F

122° F People pull away reflexively

130° F

98.6° F Normal

AP

Lasers have many important applications.

- They are used in common consumer devices such as [DVD players](#), [laser printers](#), and [barcode scanners](#).
- They are used in medicine for [laser surgery](#) and various skin treatments,
- And in industry for cutting and [welding](#) materials.
- They are used in military and [law enforcement](#) devices for marking targets and [measuring range](#) and speed.
- [Laser lighting displays](#) use laser light as an entertainment medium (in DJ).

Lasers & its Types


- A **laser** is a device that emits light through a process of optical amplification based on the stimulated emission of electromagnetic radiation.
- Types**
 - Gas lasers
 - Chemical lasers
 - Excimer lasers
 - Solid-state lasers
 - FEL lasers



These are actual photographs taken during the morning of the Paradise fires and have not been retouched. To the left you can clearly see blue beams, even though most lasers are invisible to the eye. They can be seen because the air is excited by the microwave weaponry as well as soot and dust being kicked up thus allowing the laser to make blue light visible.

Note also the clear and defined scalar wave signature of the microwaves being used in both photos here. One is a grid pattern and the other scalar waves clearly indicating that microwave weaponry was used during the Paradise fires.

Bottom below left is a picture I took going up to Concow along highway 70 above the Eel River. Note the laser cuts through the trees with great precision while no other trees are touched or even scarred. This, again, proves the impossibility of it being a forest fire traveling at 272 mph, as we were told and clearly shows some force of directed energy was used to torch certain areas of the hills only.



The photo to the right clearly shows beams of light descending on the now infamous “Burning Tree of Paradise” above the Dollar General in the Paradise Shopping Center next to the Kmart where all were shepherded into that that could not evacuate.



“Cultivate your common sense.” ~ John Knox Below you see images of suburbs from fires in San Diego, Santa Barbara, and Santa Rosa. Again, it is simply impossible for these type of events to occur, if it were a “rapidly traveling forest fire”, as the official narrative states.



1. A Home is sawed off in half by a forest fire?
2. Forest untouched yet most homes destroyed but not all ?
3. Santa Rosa Fire Station destroyed yet plastic garbage can remains ?
4. Cardinal Newman High School laser lines?
5. Forest fire melting steel?
6. Trees burning from the inside only?
7. Plastic mailbox melted but fire station completely torched ?
8. Where did the fire come from?



Aluminum oxide from aerosol spraying caused intake up through the tree roots and was ignited from the ground up. Aluminum is a powerful conductor of electricity and heat. Because it's lighter than copper, it is often used in aircraft to cut down on weight. Geoengineered nano-sized particles contained in the aerosols are an infinitesimally fine dust, also called "smart dust". They are a metal, and they do coat the leaves, the duff below the tree canopy and fuel sources on the ground. When this dust ignites, which it does because it is not in its dense form, an un-natural, tremendous quantity of heat is generated.


This is the only plausible explanation as to how trees can be on fire from the inside, yet the surrounding trees and forest remain unaffected by fire. Again, no fire officials will comment, or even attempt to speculate as to any other reasons for this type of activity.

Retired USAF Pilot Mark McCandlish:

I have personally spoken to a number of career CDF personnel who have told me unequivocally that fires over the last ten years have become significantly more difficult and costly to suppress. They burned unusually hot but officials were at a loss to explain "why" ... "

"Now as if that weren't bad enough, with Aluminum being a conductor of electricity, spraying countless microscopic-sized particles into the sky does something else you might not have considered: It dramatically increases the electrostatic potential of the air. That is, its ability to conduct electricity. So those storm clouds that always seem to follow heavy chemtrailing are primed to produce many more lightning strikes. In late July of 2010, (if memory serves) one such storm produced over 8,000 lightning strikes in our region, many of which created fires. When it was all over a month later, California had totaled over \$23M in suppression costs. And since the chemtrailing started around 1999-2000, the amount of acreage burned and suppression costs have doubled according to NOAA figures."

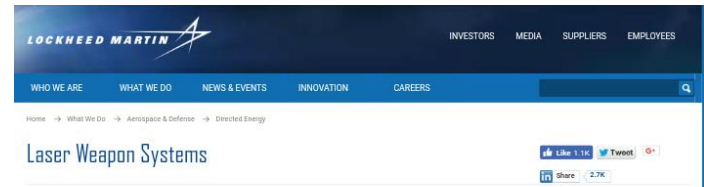
Soucre: <http://www.ncdc.noaa.gov/sotc/fire/2012/8>





For 40 years, Lockheed Martin has researched, designed, developed, and captured electromagnetic energy and elevated its power to create innovative Directed Energy solutions. We have developed laser weapon systems, radio frequency and other directed energy technologies for air, ground and sea platforms to provide an affordable countermeasure alternative. We are addressing critical needs such as accuracy, mobility, size, weight and power (SWaP), cooling, and minimal collateral damage.

“Our beam control technology enables precision equivalent to shooting a beach ball off the top of the Empire State Building from the San Francisco Bay Bridge.” Paul Shattuck, Lockheed Director of Directed Energy Systems



Speed-of-light Protection
 Science reality has caught up with science fiction. Lockheed Martin is showing that laser weapon systems can turn up the heat and stop land, air or sea targets in their path. And, they can be compact enough and power efficient enough for tactical platforms on the move, providing nearly unlimited "bullets" with speed-of-light response.


HARNESSING THE POWER OF LASERS

Lockheed Martin is moving at light speed to position these capable systems for success on the battlefield. We have developed innovative fiber lasers, sophisticated beam control and auxiliary technologies. Combined with expert platform integration, these advances enable offensive and defensive capabilities against a growing range of threats to military forces and infrastructure.

LEAD | DISCOVER | DEVELOP | DELIVER

Directed Energy 2020 Paradigm

Tactical Airborne High Energy Laser



Warfighter Benefits



Ultra-precision target engagement:

- Speed-of-light weapon
- Covert operation
- Scalable effects from degrade to destroy
- Minimal collateral damage


Intended missions include vehicle disable and/or stop, urban conflicts, and infrastructure disruptions

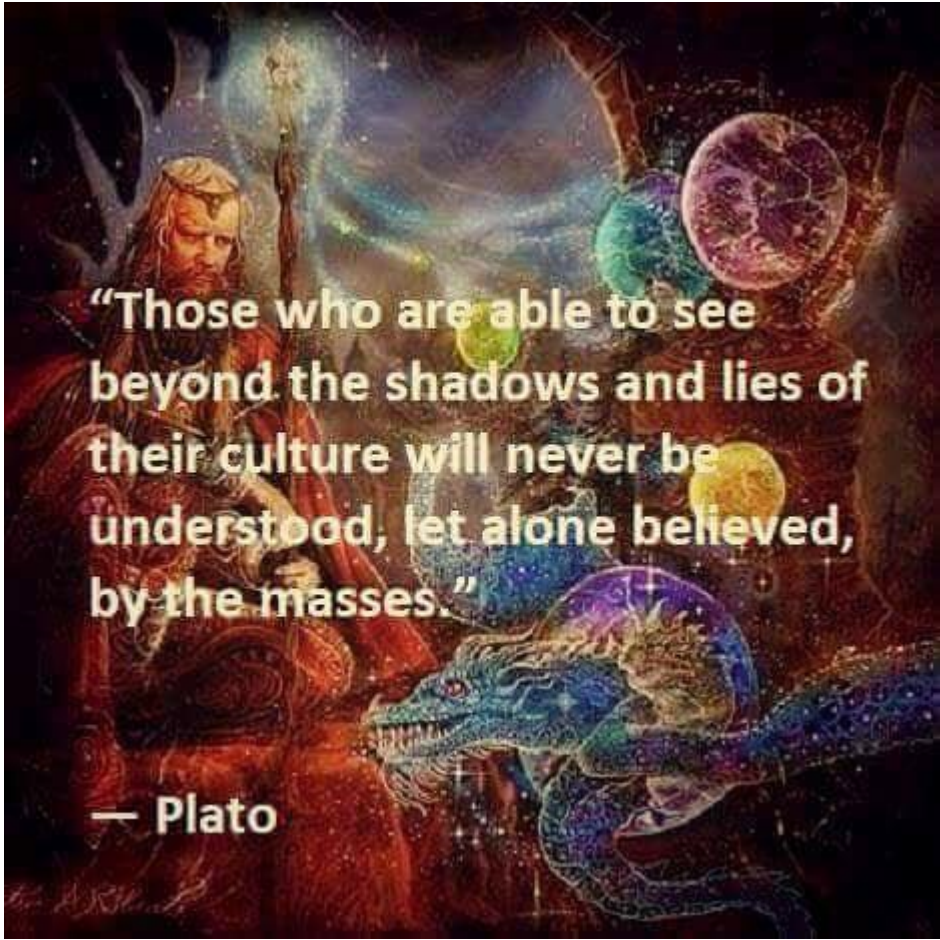


The fine art work
Of David Dees
ddees.com/



Was Directed Energy Weapons (DEW) Used in Oct. 1991 Oakland Hills, California Fires as well?





**“Those who are able to see
beyond the shadows and lies of
their culture will never be
understood, let alone believed,
by the masses.”**

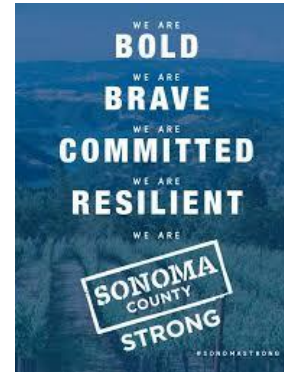
— Plato

Chapter 6

Coincidence? or Concerted; aka Jointly Arranged, Planned, or Carried Out; Coordinated?



1) There is also much circumstantial evidence that the Paradise fires, as well as Malibu, Santa Rosa, Redding and Santa Barbara fires were all long term planned and coordinated events. Here we see the exact same memes created directly after fire in Sonoma, Paradise, Malibu, Shasta and Santa Barbara. Green Bay QB Aaron Rodgers models the meme.



2) Meanwhile, we see Mtn Dew sodas reflecting power out emergency themes and local beer “Resilience” coming out just a week after the Paradise fires.



3) 6.66 “ of rain falling on Paradise just two days after the fires where nearby areas got 75 % less precipitation during the exact same weather event?



What are the odds???

Air Tanker Stand Down?

We have shown ample evidence as to Cal Fire, and local fire departments standing down during the fires in Malibu and Paradise.

During the October 2017 Northern California fires we were all asking the same question: “Where are the fire bombers?”. We saw helicopters filling up from local reservoirs but over 5 days of fire in the Santa Rosa area, I counted ZERO fire tankers, even though the former Evergreen Air Super Tanker, sold to Global Tanker Inc. in Colorado, had just signed off on a contract agreement two months before the fires.

Evergreen Air, as you may, or may not be aware, was founded by CIA operatives and has been responsible for much Geoengineering of our skies over the past decades, until it filed for bankruptcy and was sold to Global Tanker Inc. Global Tanker Inc., out of Colorado took over the large air tanker operations yet has had great trouble getting permitted in states by federal regulators.

During the Redding “Carr” fires, many asked why air tankers were not being used? Please keep in mind that aircraft for decades can fly in total darkness, clouds, fogs, ect., so the excuse that they could not see the targets to drop their fire retardant loads, makes no sense, given all the GPS technology and coordinates that could have been fed from ground crews, weather stations, spotter, etc.

Also, no issues were even being raised in the article about the winds being over 170 mph from the “firenado” effects. Hmmm.

“The Shasta County smoke, clinging near the ground, is so dense that planes lack the visibility to fly safely or spot the flames, said Cal Fire Deputy Chief Scott McLean.

“There’s a blanket of smoke. It’s been socked in for several days,” said McLean. “They need a flight path. They have to see the ground to be able to make drops or see obstructions.

The northern stretch of the Sacramento Valley is prone to inversions because of its terrain, said climate scientist Daniel Swain of the University of California at Los Angeles.

“It is a bowl, surrounded on three sides by mountains. It is only open to the south,” he said. “The air is stagnant at the top, the north end, of the valley.”

Normally, as air rises in altitude, the temperature decreases. In an inversion, the opposite is true: instead of getting cooler at higher temperatures, the air is actually warmer. This warm air “caps” the cooler air, causing smoke to hang low to the ground”. Source: Mercury Newspaper 7/30/2018 Why Air Tankers Cannot Fight the Carr Fire

National

Too few ‘fire bombers’ as Western states burn this summer



Ad closed by Google

Report this ad


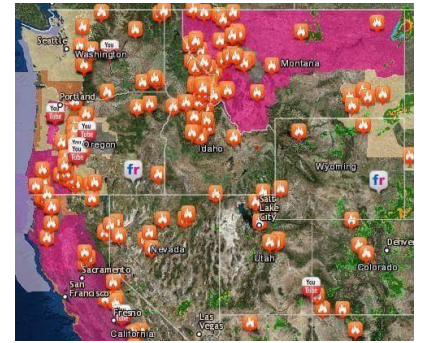

Why this ad? ▾

1. Cal Fires propaganda lays sole blame on humans when mass evidence presented proves otherwise
2. PG&E is blamed yet no one is held liable or goes to jail for lives and property lost and rate payers pay in higher utility costs.
3. Why are two Cal Fire employees standing in Paradise the day of the fires with a 50 caliber sniper rifle with scope ?
4. Biff Tanner character in Back into the future is based on Donald Trump
5. The Men in Black, all Jesuit trained, only visited Paradise, no other fire ravaged areas. Donald Trump, Fordham Jesuit School. Jesuit Minister former CA Governor Jerry Brown. Current California Governor, Gavin Newsom, Santa Clara Jesuit School.
6. Former FEMA Director and disaster capitalist, James Lee Witt is brought into “manage” the California rebuild while the numbers on the screen add to ‘666’, the mark of the beast. Both the PG&E and Fox News logos show laser like imagery in their icons.



Coincidence or Concerted ?

the numbers on the screen add to ‘666’, the mark of the beast. Both the PG&E and Fox News logos show laser like imagery in their icons.



Colorado, US: Untouched home sit among a housing development razed by the Waldo Canyon wildfire
Photograph: Spencer Platt/Getty Images

JUNE 28: An aerial view shows homes destroyed by the Waldo Canyon fire in Colorado Springs, Colorado, June 27, 2012. (Ushu Warko/Reuters)



How did fires torch a car but leave the Aluminum roof intact ?
New building codes require fireproof roofing, like that will help!



Forest Fires where the forest doesn't burn
but the houses are torched !!?



PTSD is climbing amongst fire victims



?????



On a trip through Paradise over two months
after the fires, cars and homes were still in the
same condition as when the fires attacked. The
picture on the left shows cars being torched
while aluminum roofing was untouched and
trees still had leaves.

Upon my first visit to Paradise, we noticed
that the work crews were busy replacing metal
guard rails up and down Skyway Drive, which
goes up to Paradise. The metal bolts had been
melted and sheared, yet the wood supports
were untouched. And why was it such a
priority to replace the guard rails, lay fiber
optic cables and clear cut massive amounts of
trees nowhere near buildings, when some
52,000 people had just lost their homes and
business' ???

Weaponized 5G L.E.D. Street Lights

“5G is a Weapons System, Nothing More, Nothing Less”: IEEE Technical Weapons Expert Mark Steele

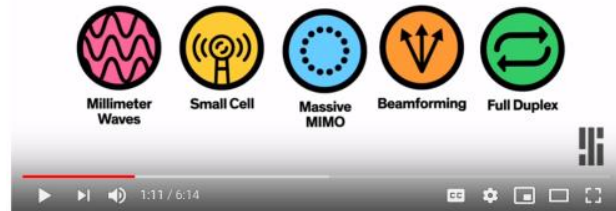


Mark Steele, a former electronic weapons expert, has taken apart the now common L.E.D. street lights that are in every city of every state of most countries. He has taken out the guts of the L.E.D. street lights to show the weaponization of these lights that could possibly have been another causal factor in the California fires, according to him. The technology is known and has been available for years, he says.

Mr. Steele is technical weapons expert, patent writer, inventor, nuclear research technology officer spoke forcefully about the dangers of 5G and the recent L.E.D Street Lights rollout worldwide.

Offering a close study of the antenna system hardware mounted on street lights, Mark Steele notes that the complicated chipset and dielectric antenna lens denote “beamforming,” a weapons capability “used in battlefield interrogation” which is now being brought to the streets. The Institute of Electrical and Electronics Engineers, (IEEE), in a video describing 5G, explains that “beamforming” is indeed an aspect of 5G, a means of sending directed millimeter wave radiation directly to a target, such as for instance, a cell phone.

But what it implies also, says Mark, is the capability to direct a precision beam of high-energy pulses at a human—such as the human holding the cell phone or any humans in the way of the transmission. The biological effects of this intense radiation on humans must be known—and there is already a lot of information from scientific studies about the harm caused to humans by wifi radiation. To add, this aspect of directed beamforming becomes doubly problematic when you consider the fact that 5G will be a computerized rollout, suggesting hackability, since this technology “is not secured.”



Everything You Need to Know About 5G

1,312,986 views

19K

1.8K

SHARE

SAVE

...



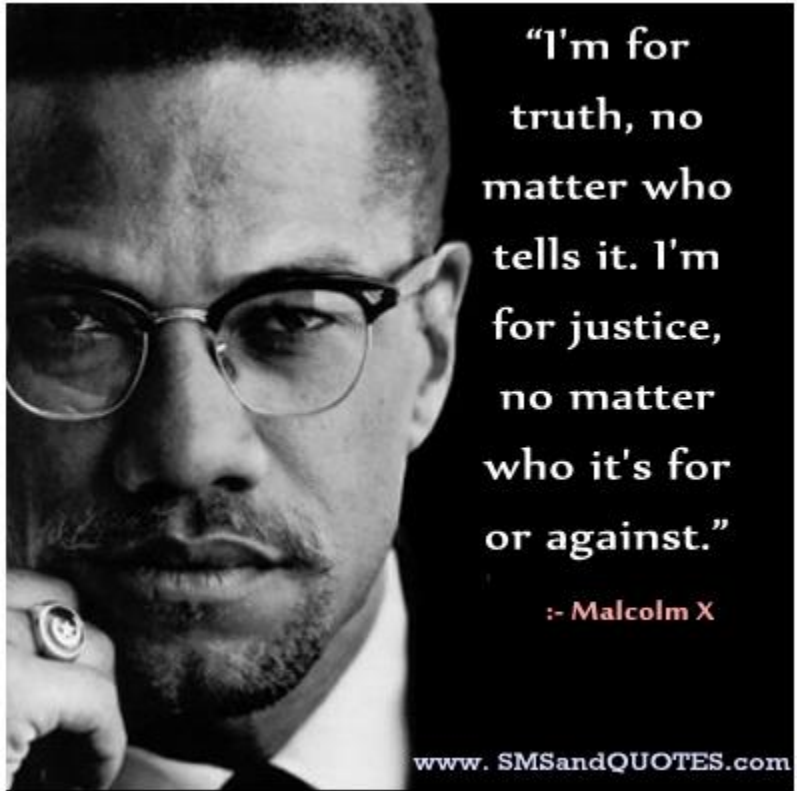
IEEE Spectrum
Published on Feb 6, 2017

SUBSCRIBE 92K

Millimeter waves, massive MIMO, full duplex, beamforming, and small cells are just a few of the technologies that could enable ultrafast 5G networks. Read more:



Installations on street lights and on the multiple “small-cells” envisioned by 5G rollout maestros would flood residences—all human homes in cities—with pulsating, organ-damaging and brain-damaging radiation, destroying cognitive processes, impairing health, vitality, and fitness, and plausibly transforming healthy city-dwellers into chronically ill, brain-damaged “patients” needing permanent rescue from the medical services and pharmaceutical industry.



“I'm for
truth, no
matter who
tells it. I'm
for justice,
no matter
who it's for
or against.”

- Malcolm X

[www. SMSandQUOTES.com](http://www.SMSandQUOTES.com)

Epilogue

First Responders Health Not a Concern

Firefighters' blood, urine had high levels of mercury, other toxins after Sonoma County's Tubbs fire

Source: THE PRESS DEMOCRAT July 12, 2019



“Specimens from 149 Bay Area firefighters deployed to the destructive wildfire yielded elevated levels of mercury, a neurotoxin and carcinogen, and two toxic man-made chemicals, compared to samples from 31 firefighters who stayed close to home declared

Principal investigator Rachel Morello-Frosch, a UC Berkeley environmental health researcher.

Two such chemicals, types of perfluoroalkyls, or PFAS, were found at elevated levels among the firefighters deployed to the Tubbs fire, when compared to those

who were not, Morello-Frosch said. And all firefighters, as a group, tended to have higher levels of the two PFAS substances than a sample of Los Angeles adults for whom data was available, Morello-Frosch said.

PFAS substances have been linked to increased cancer risk, immune disorders and hormone disruption in some studies, according to the federal Agency for Toxic Substances and Disease Registry. They are commonly used in a wide variety of consumer products, including nonstick pans and pizza boxes, for their oil, grease and water repellent properties. Specific details of the chemical findings were not available, but there are no benchmark levels against which risk can be measured, Morello-Frosch said. But release of the study’s initial results this week has nonetheless stoked mounting concerns about firefighters’ exposure to toxins and alarming rates of cancer and other diseases in the profession.

The tests have implications far beyond the fire service. Morello-Frosch said firefighters are “sentinels of environmental chemical exposure” for anyone else in close proximity — including law enforcement officers who assist with evacuations and security, and civilians who stay behind to defend their homes. “When I started, we didn’t talk about firefighters having cancer,” said retired Marin County firefighter Bob Briare, 62, of Larkfield. “At the end of my career, not only did I have cancer, but many of my friends had cancer.” Said Bernal, 40, “This is the career we chose. But it’s scary, because I have two kids, and I want to make sure I’m there for them.”



“That was a large exposure,” said Petaluma firefighter Kevin Burris, a cancer survivor at 36. “A normal person would never get exposed to that many structure fires burning at once.” Bernal remembers how crews worked for days in the noxious fumes, their heads aching,

“constantly popping ibuprofen.” Ten Rancho Adobe firefighters would later provide blood and urine samples. “We knew we were exposed to a lot of chemicals, garbage, vehicle fires, batteries, tires,” Bernal said. “All that stuff was out there burning at the same time, including the houses and vegetation. Everyone felt it afterward.”

Retired San Francisco Fire captain and cancer survivor Tony Stefani, president of the Cancer Prevention Foundation, said additional study samples were collected during last year’s Camp fire from about 100 front-line firefighters at a hospital in Chico because so many were text messaging back to headquarters about severe headaches and illness. No analysis has been done yet, but those results may shed more light because they should reveal immediate exposure levels.”

Firefighters in Sacramento, CA have reported neurological damage including memory problems and confusion after new generation 5G cell towers were installed outside their fire station.

News of the adverse health effects suffered by the firefighters comes days after a major university study into 5G wireless technology declared the upcoming roll out of the wireless technology to be a **“massive health experiment”** that has not been properly tested by authorities.

A recent CBS news **story** from Sacramento about the installation of 5G small cell towers references complaints reported by the San Francisco firefighters:

Firefighters in San Francisco have reported memory problems and confusion after the 5G equipment was installed outside of fire stations. The firefighters claim the symptoms stopped when they relocated to stations without equipment nearby.

“ Los Angeles County is installing cell towers on 86 fire stations near you. The radiation generated by these seven story eye sores can cause debilitating health effects. Studies suggest nearby families could get sick too, yet the board of supervisors is erecting these toxic towers without public hearings or required studies ”. Fire Captain Lew Currier

In an unprecedented move, as a result of concerned activists, community members, fire department unions and police department unions in Los Angeles County and the City of Los Angeles, California, the rollout of hundreds of massive cell towers on fire department sites that would have placed the local firefighters at risk and blanketed all of Los Angeles County with microwave rf radiation has been halted, for the time being. Paid for with federal tax monies, the LA RICS cell tower program did not take into consideration the many health and safety risks of those who would be subjected to close range microwave irradiation.


FIREFIGHTERS SUFFER NEUROLOGICAL DAMAGE AFTER CONTACT WITH 5G CELL TOWERS



Share This Article



Firefighters in Sacramento, CA have reported neurological damage including memory problems and confusion after new generation 5G cell towers were installed outside their fire station.

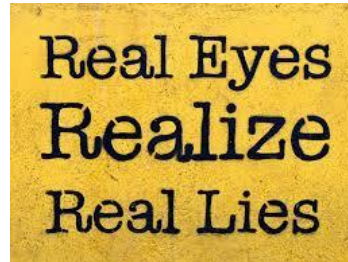


"Warriors are not what you think of as warriors. The warrior is not someone who fights, because no one has the right to take another life. The warrior, for us, is one who sacrifices himself for the good of others.

His task is to take care of the elderly, the defenseless, those who can not provide for themselves, and above all, the children, the future of humanity."

~Sitting Bull

Appendix I



ABSTRACTS And ANOMALIES of Declared “Forest Fires”

1. Simply impossible for Forest Fires to move at 180 football fields/MINUTE with winds moving EAST to WEST in California.
2. Simply impossible for 170 fires, in over 9 different counties to combust in one night alone and all blamed on PG&E
3. Simply impossible for winds to jump six lane freeway 101 freeway by EMBERS alone, and completely torch a 100,000 sq. ft. Kmart building, and two fast food restaurants surrounded by asphalt while trees were untouched
4. Simply impossible to laser cut Cardinal Newman High School ballfield
5. Simply impossible for 3,000 pd. cars to be flipped on their roofs..
6. Simply impossible for cars to be torched down to the metal only, some without engines that would need intense 3,000 degree temperatures when the hottest forest fires are only some 1724 degrees ever recorded.
7. Simply impossible for homes to be completely torched while adjacent homes untouched
8. Simply impossible for a home to be torched, yet the plastic mailbox and garbage cans remain untouched
9. Simply impossible for FEMA and Red Cross to be stationed in Paradise BEFORE the attacks on Nov. 8, 2018
10. Simply impossible for former FEMA director to be assigned the California Fires while owning several disaster relief companies that profit from disaster
11. Simply impossible that the one appointing former Clinton FEMA director is also a lobbyist for PG&E
12. Simply impossible that all cell phone fire alerts were turned off by FEMA and State during fires
13. Simply impossible, with fires moving at 272 mph, that Paradise dispatchers were telling residents to stay home and there was no worry.
14. Simply impossible that 52,000 were said to escape Paradise, when the town population was only > 28,000.
15. Simply impossible that Paradise was locked down for a month with militarized police from out of the area, if they were not clearing out bodies
16. Simply impossible for trees to be burnt from the bottom, if underground lightning strikes were part of the attack
17. Simply impossible for many, including myself, to see blue pulses and beams hitting the ground, to now know it was Directed Energy Attack in Santa Rosa on the night of Oct. 8th, 2017
18. Simply impossible for the pictures of blue streaks hitting trees above the Kmart in Paradise to not to have been DEW.

19. Simply impossible that Smart meters were not part of the attacks when they much evidence shows them igniting.
20. Simply impossible for the Concow Fire cameras above Paradise to be turned off when the fires started if it wasn't a planned event.
21. Simply impossible that Paradise would elect to rebuild by clearcutting trees and installing mass fiber optics as first priority if they planned on rebuilding for the people.
22. Simply impossible that the fire in Paradise saved the Freemason building, the 7th Day Adventist Hospital, the gas pumps, etc., and let all else burn, if it wasn't a planned event.
23. Simply impossible that Donald Trump, Governor Jerry Brown, and Governor Elect Gavin Newsom only went to Paradise after fires, nowhere else.
24. Simply impossible that Trump, Brown and Newsom all went to Jesuit schools and were wearing black on their visit
25. Simply impossible that Robert Kennedy Jr. only visited Paradise and no other, and would not engage about a DEW attack and blame PG&E along party lines
26. Simply impossible for Jerry Brown, as he left office, to declare the next 10-20 years will be increasing abnormal fires, unless he knew they were going to be creating the events.
27. Simply impossible that the same areas, like Lake County, that keep getting burned every year, are the same locations the government of CA has plans to put 8 mega dams.
28. Simply impossible that all rebuilding will be all electric and more costly, if we were not switching to an all-electric society.
29. Simply impossible that the Great Redwood Train Trail is set to go to the Oregon border, along the exact same former rail lines where fires are occurring in Mendocino, Redding and Lake Counties.
30. Simply impossible these fires were not planned events when so many fire events chronicled standing down by fire men everywhere.
31. Simply impossible that the Eagles song, "Last Resort", from the album "Hotel California", would include kissing goodbye Paradise and Malibu in the same song when both places caught fire the same day
32. Simply impossible that the book Paradise Lost creator, John Milton, died on Nov. 8th, 1688, the same day of the Paradise Lost fires of Nov. 8th, 2018.
33. Simply impossible that most fire counties adopted the exact same "_____ Strong/Resilient", if it was not a concerted event.
34. Simply impossible the Gold Nugget Museum was spared in Paradise
35. Simply impossible that microwaves were seen on Lake Concow during the event in Paradise.
36. Simply impossible that luxury firm, Urban Architects, would be contracted to rebuild Paradise if they planned on rebuilding for the people who lost their homes
37. Simply impossible that PG&E would file bankruptcy, have its stock drop 80%, then get a cash infusion from 3 large banks for \$6.5 billion, and the next day, have its stock soar 72% the next day, if it was not all planned
38. Simply impossible for PG&E to have a 50-acre fixed compound below Paradise to rebuild, if it was just to help the people.
39. Simply impossible for houses to be cut in half by forest fires
40. Simply impossible for a man hammering a nest to spark a 3,000-acre fire in June 2019.
41. Simply impossible for Paradise to get 6.66 inches of rain two days after the fires.
42. Simply impossible for DEW sodas to have suggestive names on their drinks like "Lights Out" and "Live Wire", etc., if it was not a planned event.

43. Simply impossible that the “Chem Fog” over all of Northern California for 8 days, said to be caused by the forest fire in Paradise, could have happened that way, because much of the trees did not even burn but from the bottom.
44. Simply impossible for the Carr fire to ignite semi-trucks and torch them, but not burn the logs on back
45. Simply impossible for the Carr fire to get “Firenado” winds out of nowhere, with no change of weather predicted that day.
46. Simply impossible for the Carr fire in Redding, to incinerate boats on Whiskey Town Lake, unless fire can walk on water.
47. Simply impossible for Calistoga to be the start of the Santa Rosa fire when the road that allegedly caused the fire to begin has no fire markings at all.
48. Simply impossible to explain the Cal Fire truck with 2 firemen with a 50-caliber hunting rifle with silencer on top of their fire truck, unless they were ready to shoot people trying to flee the fires.
49. Simply impossible for cars in Paradise all pulled over on the road shoulder in a line, if they had to mass evacuate, all to neat and orderly for that.
50. Simply impossible to not consider the Directed Energy Weapons are possible think how one can buy a laser pen at 7/11 store and cause a distraction in a pilots eyes two thousand feet above. What kind of sophisticated laser weapons do you think the military has had for 50 years on?
51. Simply impossible for trees to be on fire from the inside and not the outside.
52. Simply impossible for homes and business’ to be outfitted with fire prevention inside sprinkler systems to be so totally, and completely ineffective if these were caused by forest fires.
53. Simply impossible for embers to leap a six-lane freeway, then an asphalt parking lot, and torch the insides of a concrete enclosed 100,000 sq. foot building, yet leave the trees untouched.
54. Simply impossible to predict for the next 10,15, 20 years, we will have new ‘abnormal’ fires, unless the wealthy elite behind it all, were confident they could create the events to occur.



**"We'll know our
disinformation program
is complete when
everything the American
public believes is false"**

William Casey
CIA Director (1981)



www.facebook.com/NoFromAgainstIndefiniteDetention

The image features a black background. On the left is a photograph of William Casey, an older man with glasses, wearing a suit and tie, gesturing with his right hand. To the right of the photo is a large white quote in a serif font. Below the quote, the name 'William Casey' and his title 'CIA Director (1981)' are written in a smaller white font. To the right of this text is a logo consisting of a blue circle with white stars above a stylized American flag with red and white stripes. Below the logo, the text 'THE MILLER JOURNAL' and 'NO FROM INDEFINITE DETENTION' is visible in small white letters. At the bottom left of the black area, a small white URL is present.

Appendix II

The Killing Fields of Hurricane Harvey


When Hurricane Harvey made landfall in Texas Aug. 25, 2017, as a Category 4 hurricane, it became the country's first major — Category 3 or higher — hurricane since Wilma hit Florida in October 2005 and the first major hurricane to strike southern Texas since Celia in 1970. It kicked off a historically destructive 2017 storm season for the Caribbean and the southern U.S.

Causing about \$125 billion in damage, Hurricane Harvey ranks as the second-most costly hurricane to hit the U.S. mainland since 1900. Hurricanes Irma and Maria followed within a month of Harvey, affecting Florida, Puerto Rico, and much of the Caribbean, respectively causing \$50 billion and \$90 billion in damages.

The storm dumped more than 27 trillion gallons of rain over Texas, making Harvey the wettest Atlantic hurricane ever measured. Some parts of Houston received more than 50 inches of rainfall — so much that the National Weather Service had to update the colors it uses on its weather charts to properly account for it. With one-third of Houston completely flooded, the weight of the water also sank the city temporarily by two centimeters (almost an inch), according to a California geophysicist. What very few wish to know, or do research to understand, that Hurricane Harvey was a terrorist attack on the people of Houston and surrounding areas. We have hard evidence of massive Radio Frequency bursts directing and steering Hurricane Harvey. You may remember the uber-hype given the lead up to Hurricane Harvey and the record Category 4 rating broadcast for 9 days before the man-made disaster began.

I traveled to Houston 3 weeks after the hurricane hit. I was incensed that the victims of the Houston floods had received no help from Red Cross, even though Red Cross had taken in over \$450 million dollars in donations from caring souls around the world to help the displaced victims. Out of the 50 + people I interviewed, not one had received any Red Cross help, except to be distributed water bottles (this is so Red Cross can claim they provided for victims!)

Additionally, FEMA was reported to be rounding up displaced and putting them in FEMA prison barges docked off Port Arthur.





In October of 2017, the movie “Geostorm” was released. This predictive programming disaster movie prophesized major flooding with major hurricanes around the world and lands being attacked by lasers from the skies to start fires.

In the Fall of 2017, we saw major Category 4/5 hurricanes, Harvey, Joseph, Irma, Maria, Nate and featured 17 named storms, 10 hurricanes, and 6 major hurricanes and over a trillion dollars in damages. What few realize, because mainstream media refused to report the event, but New Orleans was hit with another Katrina event, just two weeks before Hurricane Harvey blew out the residents of Houston. Yet, to a person, not one of the victims of in Houston called it a Hurricane.

Hurricane Harvey was forecasted to be a major Category 4 super storm some nine days before it hit the area of Houston and make land. To a person, the victims of Hurricane Harvey all told me that they had downgraded the Cat 4 ranking just the day before it was supposed to hit, so most did not evacuate. They also, to a person, would not call it a hurricane. They told me, and reported on social media, the wind did not rise up, in fact many reported that their wind chimes were not even ringing. They said, “the heavens just opened up”, in the middle of night and dumped some 10 inches of rain in just a few hours. The only people that came to rescue them were private, caring citizens who drove from other states with their boats, to rescue the victims off their roofs the next morning.



To a person, they also told me that it was not the flooding rains that caused the big damage, but that two days AFTER the hurricane event, the dams above Houston were opened and flooded out the victims for 2nd time, with no help from any official local, state or national agencies. Many claimed that this was done on purpose to flood out as many victims into the Gulf of Mexico as possible. (Go to You Tube “showmebaby”, who assisted victims in Houston along with the Cajun Patrol, for first person testimony.)

We also witnessed the government stand down during Hurricane Katrina for days before effecting rescue of the victims as the United States Military went door-to-door and confiscate guns from homeowners homesteading and protecting their home from looters as well as police shoot innocent flood victims known as the Danzinger Bridge shootings.



We are seeing the same treatment by government agencies to the victims of Paradise, Redding, Malibu and Sonoma/Napa fires. There is no assistance in finding shelter, food or financing to get them back on their feet, though tens of millions of dollars has been donated for the victims of the floods and fires. It is called, “Disaster Capitalism” whereby you have zero costs, and only profits...from the disasters...capitalists capitalizing and all... as we shall get into, along with the Who, what, why, where and how the fires began and the afterwards of those that had their lives changed forever due to genocidal attacks by those of evil and darkness, who hide in the shadows behind their corporate shells.

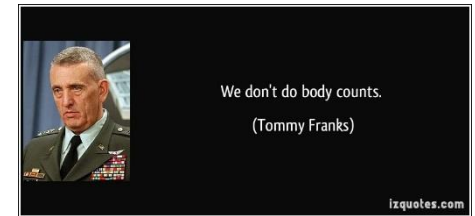
Manipulating the weather and using weather to steer storms is nothing new for the world power that controls the skies and the High-Altitude Platform Stations (HAPS). In my book, Geoengineering aka Chemtrails, I go into detail as to over 40 years of patents taken out solely for weather modification.



When I interviewed the victims of Harvey, every single person told me to make sure everyone knew that this was NOT a hurricane but a flooding. Many reported that the news had downgraded Hurricane Harvey from a Cat 4 to a Tropical Storm, so few evacuated. Additionally, many reported that when the heavens opened up and dumped over 30 INCHES of rain in one night on August 27th in Port Douglas, Texas, there was no wind. In fact, they told me that their wind chimes did not even sound. This was like no other “hurricane” any had ever experienced.

“Showmebaby” on You Tube is a member of the Cajun Boat Patrol, who had helped organized open gun carry militia to rescue the victims in Port Douglas. His report on You Tube told of mass murder occurring after he and his fellow rescuers were

escorted into Port Douglas through side roads by an unnamed member of the US State Department. Once there, they were setting up base camp, when the State Department official told them he was leaving, that he was never there, and they were fixed to open the dams above Houston and flood out the entire area, once again.



His video chronicles how they, and the people of Pt. Douglas, were abandoned by the US government, and left to die. He witnessed the 2nd flooding and observed numerous bodies floating in water with bullet holes in them which were flooded out into the Gulf of Mexico. He also confirmed that the dams had been released.

HURRICANE MODIFICATION WORKSHOP REPORT

source: School of Engineering at the University of Edinburgh

FEBRUARY 6 – 7, 2008
DAVID SKAGGS RESEARCH CENTER
BOULDER, COLORADO



The Department of Homeland Security
Science and Technology Directorate

When I arrived in Houston, I went to Port Douglas, and two other areas below dams. To a person, they recounted how the most damage was not caused by Hurricane Harvey, but by the dams being opened just after the initial flooding. Many were forced to sign their homes over to FEMA in exchange for \$1800 cash and hotel vouchers. The cash was a loan tied to the victim’s homes. Many since have lost their homes due to inability to pay back FEMA.

Method for controlling hurricanes

Abstract
A method for controlling hurricanes by adding temperature to the eye and/or in the outflow. Air temperature within the eye and in the outflow of a hurricane is raised by firing scores of jet planes with afterburners in the structure. Small changes in temperature on a large scale bring in large changes in other variables on the smaller scale to change the direction and severity of the hurricane.

Images (6)

Classifications
A01G15/00 Devices or methods for influencing weather conditions

US20100072297A1
US Application

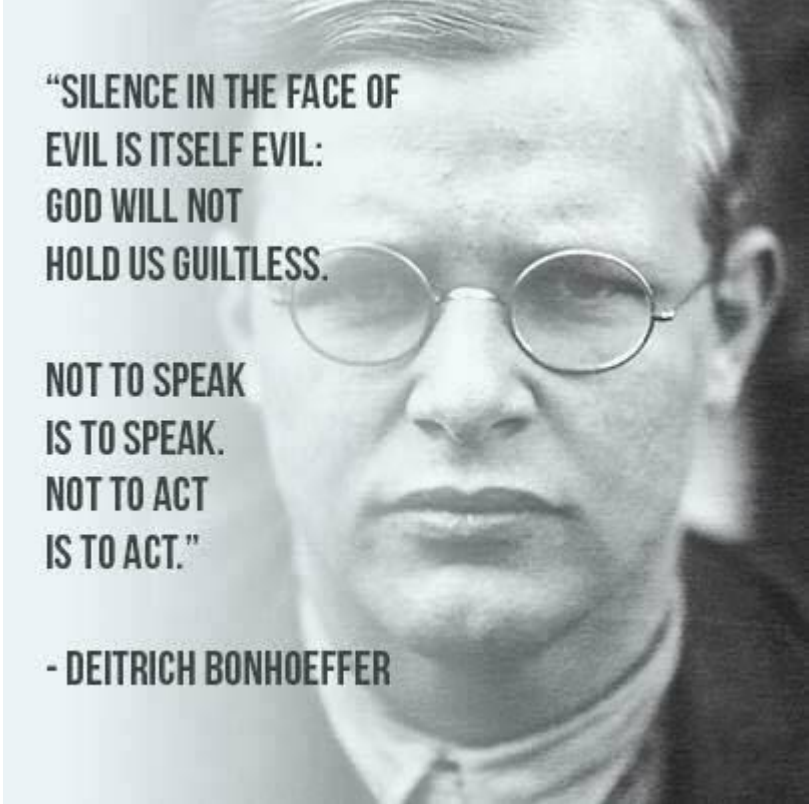
Download PDF | Print Page | Similar

Inventor: Maribel J. Sandoval T. Shah
Current Assignee: Sonia Maribel J.
Original Assignee: Sonia Maribel J. Shah Vishal T.
Priority date: 2008-09-24

Family: US (1)

Date	App./Pub. Number	Status
2009-09-17	US12566102	Abandoned
2010-03-25	US20100072297A1	Application

Info: Patent citations (1), Non-patent citations (2), Cited by (0), Similar documents, Priority and Related Applications
External links: USPTO, USPTO Assignment, Espacenet, Global Databases, Databases



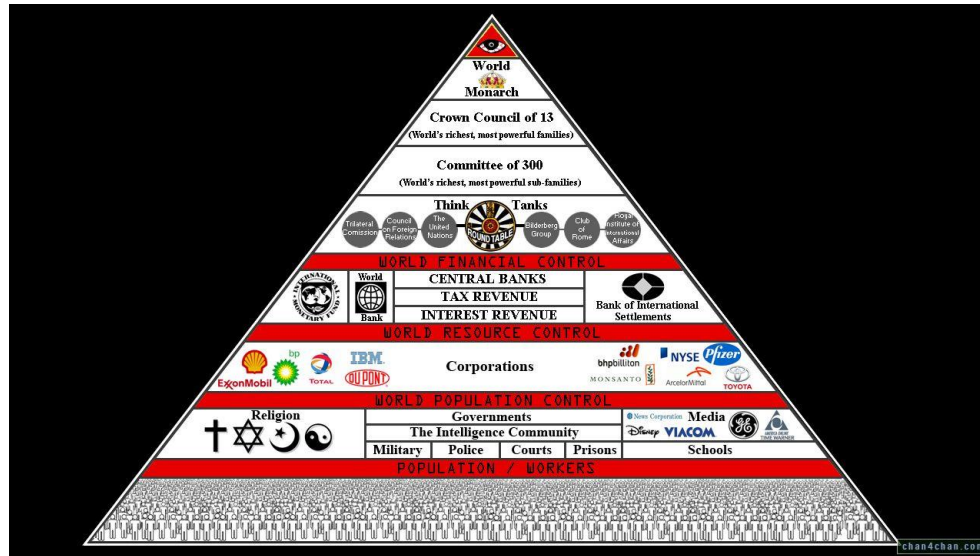
**“SILENCE IN THE FACE OF
EVIL IS ITSELF EVIL:
GOD WILL NOT
HOLD US GUILTLSS.**

**NOT TO SPEAK
IS TO SPEAK.
NOT TO ACT
IS TO ACT.”**

- DEITRICH BONHOEFFER

Appendix III

Secret Societies Who Rule the World



It is simply incredible how the so few, and very, very powerful, have kept secret their affiliations to so many secret societies from public knowledge and discourse for not only decades, but centuries. This is only a partial list of the true powers behind the power we see on social media today. And these secret societies answer in one way or another to the blacked robed Jesuits and their Knights of Malta military henchmen who report to the 13 Satanic family bloodlines of Europe.

- * The Council of 13
- * The Council of 33
- * Secret Chiefs / Great White Lodge / Great White Brotherhood
- * Order of the Quest
- * Mothers of Darkness
- * Moriah Conquering Wind
- * Supreme World Council
- * The Committee of 300 / The Olympians
- * Old (Venetian) Black Nobility

- * S.:S.: / Third Order of the Silver Star / the Abyss
- * The Bilderberg Group / Committee of 500
- * A.A. / the Arcana Arcanorum
- * The R.:C.: / Order of the Rosy Cross
- * Order of Palladium / New and Reformed Palladian Rite
- * Skull & Bones Society / The Order / Brotherhood of Death / Chapter 322
- * A.:A.: / Arcanum Arcanorum / 'Argenteum Astrum' / Astron Argon
- * A.P.R.M.M. / Ancient and Primitive Rite of Memphis-Misraïm
- * The Round Table / Rhodes-Milner Round Table / The Group
- * Palladian Order of Skull and Bones / Chapter 592
- * The G.:D.: / Hermetic Order of the Golden Dawn
- * Fraternitas Saturni / Brotherhood of Saturn
- * Order of the Trapezoid
- * Grand Orient de France
- * The Red Brotherhood
- * Hell Fire Club(s)
- * Frankfurt School
- * The Pilgrims Society
- * Le Cercle / The Circle
- * Supreme Council / Mother Council of the World
- * O.T.O. / Ordo Templi Orientis / Order of Oriental Templars
- * S.M.O.M. / Order of St. John / Sovereign Military Order of Malta
- * The Shrine / Ancient Arabic Order, Nobles of the Mystic Shrine
- * S.R.I.A. / Societas Rosicruciana in Anglia
- * Ordo Byzantinus Sancti Sepulchri (OBSS).
- * Scottish Rite Freemasons
- * York Rite Freemasons
- * Order of the Garter
- * The Temple of Set
- * The Bohemian Club
- * Order of The Hammer
- * Order of Nine Angles
- * The Black Brotherhood
- * Scroll and Key Society

- * Illuminates of Thanateros
- * B'nai B'rith / B'nai Ha'Nephilim
- * Ancient Mystical Order Rosae Crucis
- * Ecclesia Gnostica Catholica / Gnostic Catholic Church
- * Royal Institute of International Affairs
- * Council on Foreign Relations
- * Trilateral Commission
- * U.S. Mafia Council
- * The 1001 Club
- * Club of Rome
- * JASON Group
- * Quill & Dagger
- * RAND Corporation
- * Lucis Trust / Lucifer Trust
- * The MITRE Corporation
- * British Royal Society
- * Knights of Columbus
- * Share International
- * Societas Rosicruciana
- * The Bridge to Freedom
- * Phi Beta Kappa Society
- * Tavistock Institute For Human Relations
- * Muslim Brotherhood
- * The Fraternity of The Rose Cross
- * The Vrill
- * Thule Society
- * The Babylonian Brotherhood
- * The Black Order
- * The Brotherhood of Life and Death
- * The Council of 10
- * Order of The Green Dragon
- * Ordo Lapsit Exillis
- * Black Hand
- * Shriners

- * Opus Dei
- * Order of the Garter
- * Order of the Golden Dawn
- * The Most Ancient and Most Noble
- * Order of the Thistle Knight
- * The Most Honourable Order of the Bath Knight/Dame Grand Cross
- * The Most Distinguished Order of Saint Michael and Saint Order St-Michael St-George
- * The Distinguished Service Order Companion
- * The Royal Victorian Order
- * The Order of Merit Member
- * The Imperial Service Order
- * The Most Excellent Order of the British Empire Knight/Dame Grand Cross
- * The Order of the Companions of Honour
- * Order of Hospitallers
- * Order of the Church of the Holy Sepulchre
- * Alfalfa Club
- * Highlands Forum
- * Prior of Scion
- * Teutonic Knights
- * Order of the Golden Fleece
- * Fabian Society
- * Theosophical Society

Here is a short partial compiled list of secret societies members. Listed are 33° Scottish Rite Freemasons, Freemasons, Knights of Malta and Skull and Bones members only.

US Presidents (since 1900)

Theodore Roosevelt – 33° Freemason
William Howard Taft – Freemason – Skull and Bones
Warren G. Harding – Freemason
Franklin D. Roosevelt – 33° Freemason
Harry S. Truman – 33° Freemason
Dwight D. Eisenhower – Knight of Malta
Lyndon B. Johnson -33° Freemason

Gerald Ford – 33° Freemason – member of JFK Warren Commission
Jimmy Carter – 33° Freemason
Ronald Reagan – 33° Freemason – Knight of Malta
George H. W. Bush – Freemason – Knight of Malta – Skull and Bones
Bill Clinton – 33° Freemason – Knight of Malta
George W. Bush – Skull and Bones – Knight of Malta
US President Donald Trump Family and Administration

Donald John Trump, Jr. – Alma mater: University of Pennsylvania
Ivanka Marie Trump – Alma mater: University of Pennsylvania
Eric Frederic Trump – Alma mater: Georgetown University; member of “Business Society and Public Policy Initiative Board of Advisors”

Mike Pence, Vice-President - Georgetown University in 1992. He attends the Vatican's "Red Mass" and is a recipient of the Roman Catholic "John Carroll Award.

Mike Pompeo, Director of CIA - Pompeo; his wife, Susan; and their son, Nicholas, reportedly attend Eastminster Presbyterian Church, where he serves as a deacon and has taught the fifth-grade Sunday school class.

Steven Bannon, Chief of Staff - Master’s Degree in national security studies at Georgetown University; Harvard Business School; Senior Investment Banker, **Goldman Sachs NYC.**

Betsy DeVos, Secretary of Education. Sister of Erik Prince, founder of Blackwater/Academi/Xe private mercenary army. Graduated from Calvin College and attending Mars Hill Bible Church in Grand Rapids, Michigan.

Jeff Sessions, US Attorney General, Huntingdon College in Montgomery, affiliated with the United Methodist Church, active in his family’s church, Ashland Place United Methodist Church in Mobile, where he’s served as a lay leader, Sunday school teacher and chairman of its administrative board. He also has been selected as a delegate to the annual Alabama United Methodist Conference.

Sean Spicer, President Speech Writer - He has been the Republican National Committee’s communications director since 2011 and a chief strategist since 2015. He also worked as a senior communications adviser for Trump during the transition. Spicer graduated in 1989 from Portsmouth Abbey School, a Benedictine boarding and day school in Portsmouth, Rhode Island, before going on to graduate from Connecticut College and receive a master’s degree in national security and strategic studies from the Naval War College in Newport, Rhode Island.

Wilbur Ross, Secretary of Commerce – Attended Jesuit Xavier Catholic School. Senior Director of Rothschild Inc.

Andrew Bremberg - Director of the White House Domestic Policy Council; Attended Franciscan University of Steubenville.

Tom Price, Head the Department of Health and Human Services Price is a Presbyterian who attended Emory University, affiliated with the United Methodist Church. In Congress, Price’s legislation and voting record reflect an alignment with conservative Christianity.

Reince Priebus , GOP Chairman - Priebus has worked with Archbishop Timothy Dolan, the Catholic Archbishop of New York, to help change both the Republican party and the face of the Church to focus on more serious topics such as abortion, pre-marital sex, homosexuality, same-sex marriage, birth control, stem cells and the ordination of women.

David Malpass - Jesuit-trained from Georgetown, Vice President of the Council for National Policy, leading appointment selections for positions involving economic issues

Keith Kellogg - trained by Jesuit at Santa Clara University, leading appointment selections for positions involving national defense issues

Michael Catanzaro - trained by Jesuits at Fordham University and St. Ignatius High School, leading the policy implementation team for energy independence

Andrew Bremberg - graduate of Catholic University of America Executive Legal Action Lead

James Carafano - Jesuit-trained from Georgetown University , reported to be the primary aide to the State Department of Trump administration transition team

Ed Feulner - Roman Catholic former President and founder of Heritage Foundation; Jesuit-trained from Regis and Georgetown Universities

Ken Blackwell - Jesuit-trained from Xavier University, leading appointment selections for positions involving domestic issues.

Boris Epshteyn - Trump's foremost spokesman; Jesuit-trained from Georgetown.

Military Generals Who Worked in the Trump Administration

General James Mattis, Secretary of Defense – Mattis popularized the 1st Marine Division's motto "no better friend, no worse enemy", a paraphrase of the famous self-made epitaph for the Roman dictator Lucius Cornelius Sulla,[25] in his open letter to all men within the division for their return to Iraq.

General John Kelly, Department of Homeland Security - Boston native raised in an Irish-Catholic family, Kelly served in the Marines and led the invasion into Iraq before leading up the U.S. Southern Command. Previously he ran Guantanamo Bay prison.

General Vincent Viola, Secretary of Army – nicknamed the “warrior monk”. a businessman who founded a high-frequency trading firm, Virtu Financial, and is also owner of the Florida Panthers. He has deep ties to Fordham University, where, in 2009, he donated \$2 million to endow a chair named after Jesuit Cardinal Avery Dulles. “In all of those roles, he has done much to advance Fordham’s Jesuit, Catholic mission and strategic priorities, and we are deeply in his debt,” said Jesuit Father Joseph McShane, the president of Fordham.

US President Barack Obama’s Administration

Joseph Biden, Vice-President, St. Joseph’s University

Dan Pfeiffer, Deputy Communications Director, St. Josephs University.

John Brennan, CIA Director, Jesuit Fordham University

Robert Cardillo, Director of National Intelligence, Georgetown

Tom Donilon, Deputy National Secretary, Catholic University of America

Rodney Snider, Sr. Director for Intelligence Program, Georgetown University.

Robert Gates, Secretary of Defense, Georgetown University

Jacob Lew, Office of Management and Budget Director, Georgetown University

William Daley, White House Chief of Staff, Loyola University Chicago

General James L. Jones, National Security Advisor, Georgetown University.

General David Petraeus, Southern Commander of Iraq Invasion, Georgetown University
General John Allen, Deputy Commander of US Central Command, Georgetown University.

Congress/Governors/Mayors/State Departments; to name just a few

Bill Clinton, 42nd President, Georgetown University

Chris Christie, Governor of New Jersey, "I'm a Catholic, but I've used birth control, and not just the rhythm method," Christie declared. Christie's wife, who grew up in a large Catholic family, taught religious courses at their home parish, St. Joseph Church in Mendham, New Jersey. His children attend Catholic school.

Newt Gingrich, Senator, member of Council on Foreign Relations Mr. Gingrich decided to become a Roman Catholic after having been born a Lutheran and joining the Southern Baptist Church in college. In 2009, he was baptized in the same Catholic parish church on Capitol Hill where Senator Robert F. Kennedy once attended noonday Mass and sometimes assisted the priest as an altar server.

Rudy Giuliani, NY Mayor, 9/11 coadjutor, Knight of Malta. He was raised a Roman Catholic. He attended the local Catholic school, St. Anne's. Later, he commuted back to Brooklyn to attend Bishop Loughlin Memorial High School, graduating in 1961.

Janet Napolitano, Secretary of Homeland Security (Obama Administration) and former Governor of Arizona; President of University of California Regents. Technology school of the Jesuits, Santa Clara University

Jerry Brown, Former and current (2011) Governor of California; former Mayor of Oakland, California. Santa Clara University

Gavin Newsom, Lt. Governor of California, Mayor of San Francisco, Santa Clara University.

Leon Panetta, CIA Director, Chief of Staff to Bill Clinton, Fordham University.

William Casey, CIA Director, Fordham University.

Dwight D. Eisenhower, US President, Fordham University

World Leaders (since 1900)

Tony Blair – 33^o Freemason – Knight of Malta – Prime Minister of England

Sir Winston Churchill – 33^o Freemason – Prime Minister of England

Josef Stalin – 33^o Freemason – Leader of the Soviet Union

Juan Perón – 33^o Freemason – President of Argentina

Giscard d'Estaing – Knight of Malta – President of France

Nelson Mandela – Knight of Malta – President South Africa

Juan Carlos – Knight of Malta – King of Spain

Augusto Pinochet – Knight of Malta – President of Chile

Saddam Hussein – 33^o Freemason – President of Iraq

John G. Diefenbaker – Freemason – Prime Minister of Canada 1957-1963

Otto von Hapsburg – Knight of Malta – Crown Prince of Austria-Hungary

Bob Hawke – Freemason – Prime Minister of Australia

King Hussein- 33^o Freemason – King of Jordan

Intelligence and Military (since 1900)

Allen Dulles – 33° Freemason – Knight of Malta – OSS – CIA – head of MJ-12 – Operation Mockingbird – MK Ultra – head of JFK Warren Commission
James Jesus Angelton – Knight of Malta – CIA counter-intelligence chief
General Reinhard Gehlen – Knight of Malta – head of Nazi intelligence
Heinrich Himmler – Knight of Malta – head of Nazi SS
J. Edgar Hoover – 33° Freemason – Knight of Malta – MJ-12 – head of FBI 1932-1972
General William “Wild Bill” Donovan – Knight of Malta – OSS
Robert McNamara – 33° Freemason – Secretary of Defense – Gulf of Tonkin False Flag
William Casey – Knight of Malta – CIA Director
General Colin L. Powell – 33° Freemason – Secretary of State for George W. Bush
Admiral Richard E. Byrd – 33° Freemason – Operation High Jump
General Douglas MacArthur – 33° Freemason – Interplanetary Phenomena Unit
Frank C. Carlucci – Knight of Malta – Secretary of Defense – Deputy Director CIA and National Security Advisor
Oliver North – Knight of Malta – National Security Council staff during the Iran–Contra affair
Francis L. Kellogg – Knight of Malta – CIA – Assistant to Henry Kissinger
George J. Tenet – Knight of Malta – Director CIA
Leon Panetta – Knight of Malta – Secretary of Defense – Director CIA

Historical and other Political Key Figures

David Rockefeller – Knight of Malta – CEO Chase Manhattan Corporation – Trilateral Commission
Zbigniew Brezezinski – Knight of Malta – National Security Advisor – Trilateral Commission
McGeorge Bundy – Skull and Bones – National Security Advisor
Henry Kissinger – 33° Freemason – Knight of Malta – National Security Advisor
John Wilkes Booth 33° Freemason – Assassin of President Abraham Lincoln
Paul Warburg – 33° Freemason – Federal Reserve act of 1913
John Dulles – 33° Freemason – Secretary of State – brother of 33° Allen Dulles
John Kerry – Skull and Bones – Secretary of State
Prescott Bush – Skull and Bones – Charged with trading with the enemy (Nazis)
Supreme Court Justice Earl Warren – 33° Freemason – lead JFK Warren Commission
Werner von Braun – 33° Freemason – Project Paperclip Nazi Scientist with NASA (found only one reference to this)
Pat Buchanan – Knight of Malta – Senior advisor to Nixon, Ford and Reagan
Licio Gelli – Knight of Malta – Freemason – Third Reich in Italy initiated Juan Perón into Freemasonry
Ted Kennedy – Knight of Malta – US Senator

Joseph P. Kennedy, Sr. - Knight of Malta – US ambassador to the UK – Chairman of SEC
Thomas ‘Tip’ O’Neill – Knight of Malta – Speaker House of Representatives
Rick Santorum – Knight of Malta – US Senator
Henry Ford – 33° Freemason – Vehicle manufacturer that supplied for the Nazis
Vladimir Lenin – 33° Freemason – Russian communist revolutionary 1922-24
Karl Marx – 33° Freemason – Russian socialist revolutionary
Leon Trotsky – 33° Freemason – Marxist revolutionary leader of the Bolsheviks
Albert Pike – 33° Freemason – Captain Confederate Army – Wrote Morals & Dogma
Prince Phillip – 33° Freemason – Husband of Queen Elizabeth II
Jeb Bush – Knight of Malta – Governor of Florida
H.G. Wells – 33° Freemason – Science fiction writer of The War of the Worlds
Amschel Mayer von Rothschild – Knight of Malta – Architect of the Bavarian Illuminati
Billy Graham – 33° Freemason – A major influence to Evangelical Christians
Reverend Jesse Jackson – 33° Freemason
Oral Roberts – 33° Freemason – Religious Leader
Joseph Smith – Freemason – Founder of Mormon Church
Jesse Helms – 33° Freemason
Jack Kemp – 33° Freemason
Al Gore – Freemason
Barry Goldwater – 33° Freemason
Newt Gingrich – 33° Freemason
Storm Thurmond – 33° Freemason
Michael Bloomberg – Knight of Malta – Mayor of New York
Michael Chertoff – Knight of Malta – Secretary of Homeland Security
Rudy Giuliani – Knight of Malta – Mayor of New York

Media and Entertainment

Walt Disney – 33° Freemason – Walt Disney Studios
Gene Roddenberry – 33° Freemason – Creator of Star Trek
Darryl Zanuck – Freemason – 20th Century Fox production chief (produced the Day the Earth stood Still)
Jack Warner – Freemason – Warner Brothers Studios Hollywood
Carl Laemmle – Freemason – Universal Studios
Cecil B. deMille – Freemason – Hollywood movie director
Louis B. Mayer – Freemason – Metro-Goldwyn-Mayer
Walter Cronkite – Freemason – Newscaster
Director Ron Howard – 33° Freemason – Apollo 13

Rupert Murdoch – Knight of Malta – head of largest media corporations

William F. Buckley, Jr. – Knight of Malta – Skull and Bones – CIA – TV personality and commentator

Henry Luce – Knight of Malta – Magazine Magnate of Time, Life, Fortune etc.

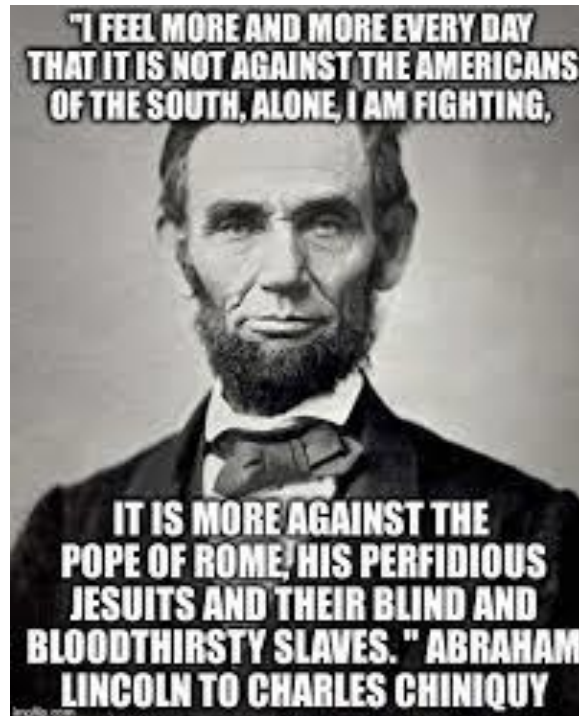
William Randolph Hearst – Knight of Malta – Newspaper Magnate

Pat Buchanan – Knight of Malta – CNN political analyst

John Wayne – Freemason – Actor

Clark Gable – Freemason – Actor

Will Smith – Freemason – Actor (note this is a very partial actor list)



Between 1555 and 1931 the Society of Jesus [i.e., the Jesuit Order] was expelled from at least 83 countries, city states and cities, for engaging in political intrigue and subversion plots against the welfare of the State, according to the records of a Jesuit priest of repute [i.e., Thomas J. Campbell]. Practically every instance of expulsion was for political intrigue, political infiltration, political subversion, and inciting to political insurrection.” (1987) J.E.C. Shepherd (Canadian historian)

The Jesuit Oath

The Counter-Reformation War

I furthermore promise and declare that I will, when opportunity present, make and wage relentless war, secretly or openly, against all heretics, Protestants and Liberals, as I am directed to do, to extirpate and exterminate them from the face of the whole earth; and that I will spare neither age, sex or condition; and that I will hang, waste, boil, flay, strangle and bury alive these infamous heretics, rip up the stomachs and wombs of their women and crush their infants' heads against the walls, in order to annihilate forever their execrable race. That when the same cannot be done openly, I will secretly use the poisoned cup, the strangulating cord, the steel of the poniard or the leaden bullet, regardless of the honor, rank dignity, or authority of the person or persons, whatever may be their condition in life, either public or private, as I at any time may be directed so to do by any agent of the Pope or Superior of the Brotherhood of the Holy Faith, of the Society of Jesus.

<http://uncontrolledopposition.com> - Find us on Facebook



Someday, after mastering the winds, the waves,
the tides and gravity, we shall harness for God
the energies of love, and then, for a second time
in the history of the world, man will have
discovered fire.

(Pierre Teilhard de Chardin)

izquotes.com



James (Jamie) Lee resides near the Mendocino Coast of Northern California growing biodynamic and organic food at his 100-yr. old farm that he stewards for future generations.

He graduated from the school of business at San Diego State University as well as attended the Green MBA program at New College in Santa Rosa, California.

He has had over 25 years' experience working on Wall Street beginning working for the investment banking firms, Furman, Selz, Inc. in New York City as an Institutional Sales Trader before moving back to San Francisco, California to work for Robertson, Colman, Stephens Investment Bank. In 1991, he founded a small investment/research boutique, JWL Investments before retiring from Wall Street in 2007.

Jamie has used his Wall Street experience for the past 15 years, analyzing, investigating and exploring the hidden occult world behind the power bases we see in our government institutions today that few are even aware of, but should be made known to all.

His work has been published on many alternative news websites including Waking Times, Activist Post, Philosophers-Stone, Reddit, Beforeitsnews.com, David Icke, StoptheCrime.net, ElanaFreeland.com, Rense.com, Natural News, Alex Jones, Sage of Quay and 2015 Most Censored Stories as well as appeared on the internationally syndicated evening news show, Breaking the Set with Abby Martin in November of 2014 about legislation passed in Mendocino County, California declaring local rights of self-governance and determination preempting state, federal and international law.

He has published top selling books on Amazon, "Flat Earth: Investigations into a 500 yr. Massive Lie" and "Geoengineering aka Chemtrails; Investigations Into Humanities 6th Great Extinction Event" with his 3rd and 4th books coming in the Fall of 2019 titled, "Everything is a Lie, Nothing is True, Vol 1" and "The Story of Us".

His social media sites are: You Tube: Aplanettruth3 & Aplanettruth4 and Wellhealed2. His websites are Aplanettruth.info; Tabublog.com; Avvi.info; Wellhealed.life. You can find him on Facebook @ Jme Lee

